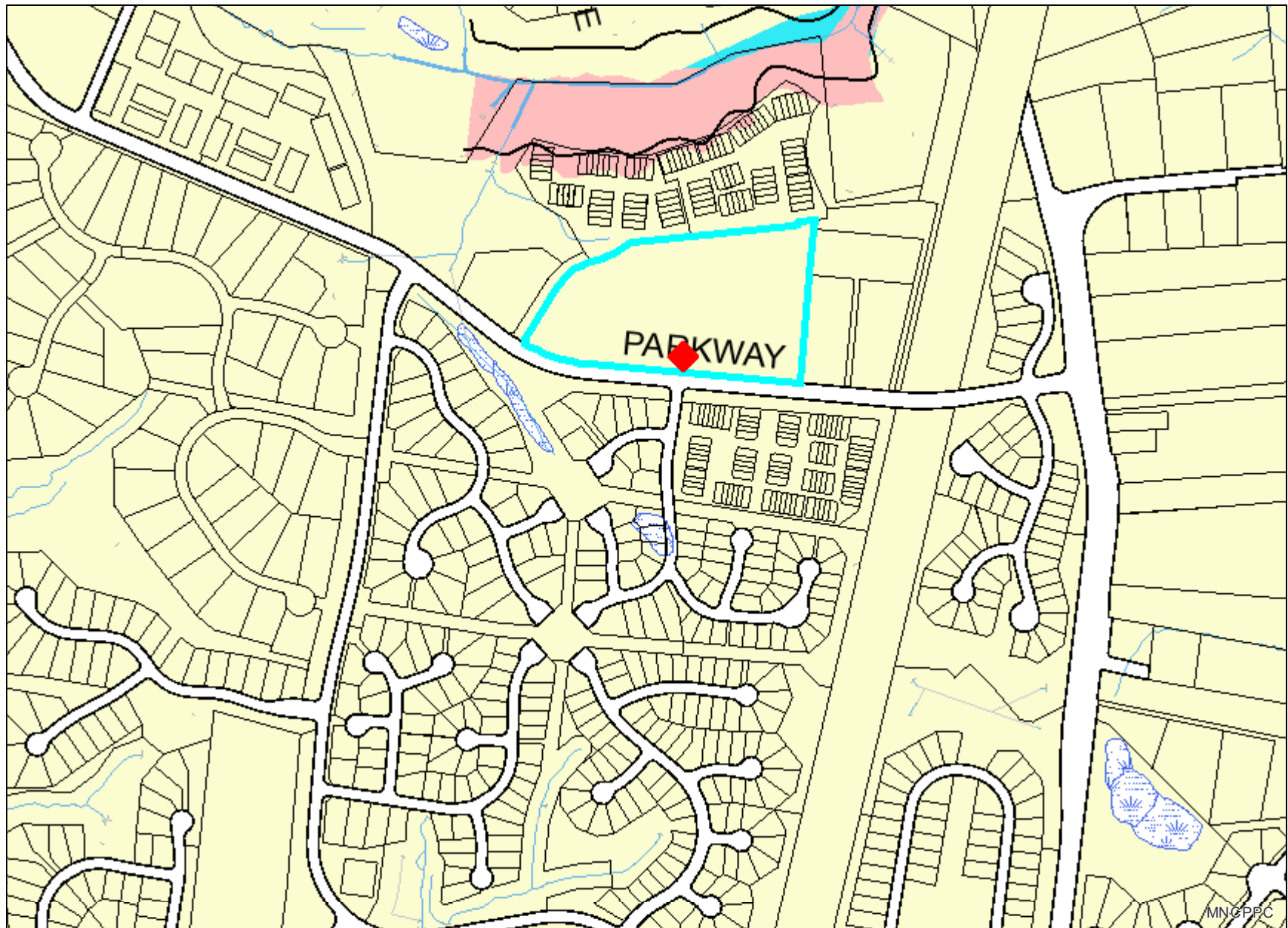


## Floodplain & Wetlands for Fairwood ES



# Legend for Floodplain & Wetlands for Fairwood ES

## Property

Road Casings



Property



## Environmental

Stream Center and Drainage (2020)



Bulkhead



Dam



Drainage Connector



Floodwall



Headwall



Hidden Single Line Stream



Hidden Stream Poly Centerlines



Hidden Water Canal



Hidden Water Cooling Channel



Single Line Stream



Stream Poly Centerlines










Water Canal




Water Cooling Channel  
Floodplain - Consultant Study (DPIE)



Floodplain (DPIE)

-  Floodplain (FEMA - 2016)
-  1% Annual Chance Flood Hazard
-  Regulatory Floodway
-  Open Water
-  0.2% Annual Chance Flood Hazard
-  Area with Reduced Risk Due to Levee
-  Area of Minimal Flood Hazard  
Wetland (DNR)

- Default**
-  Property Base Fill