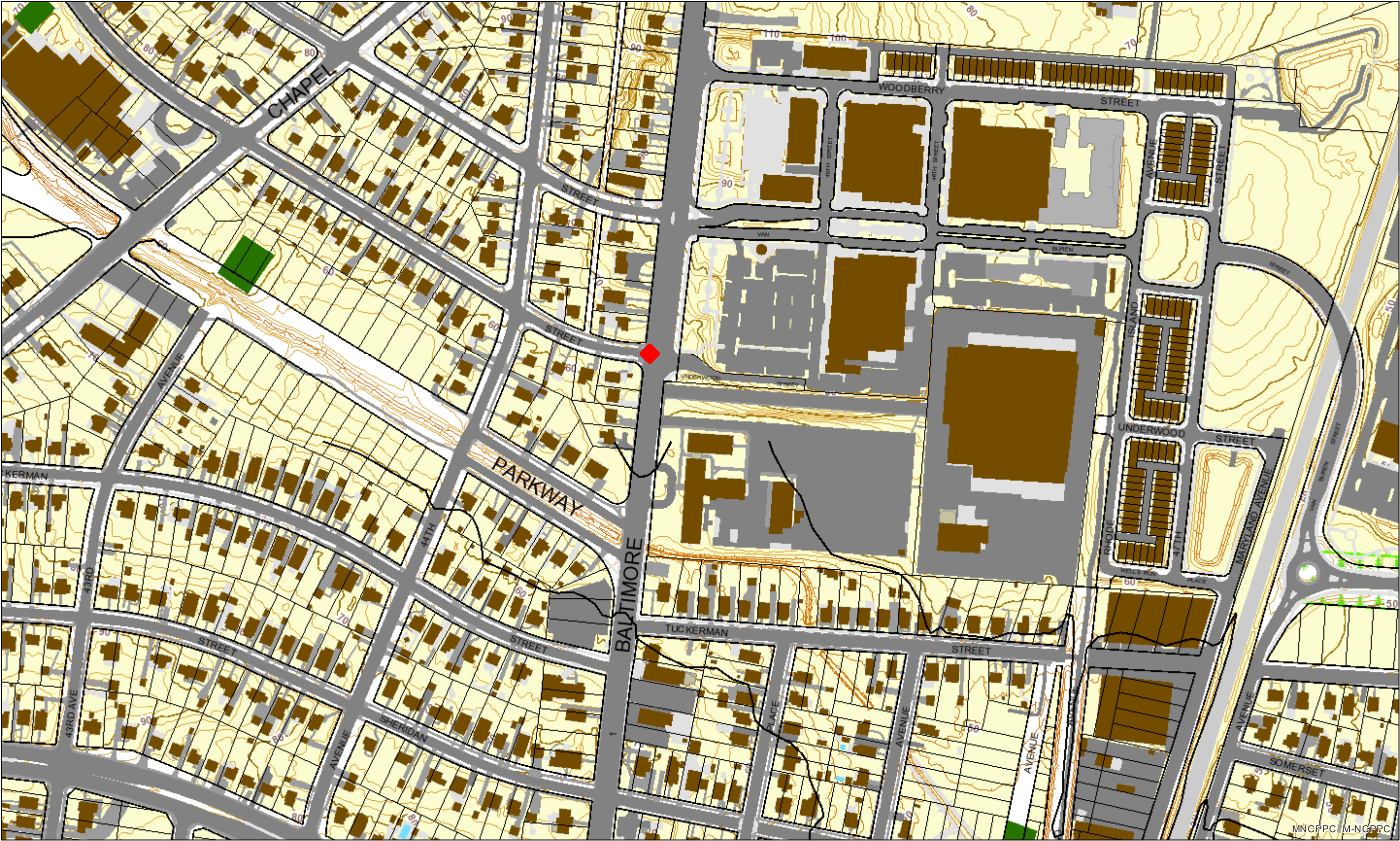


Armory




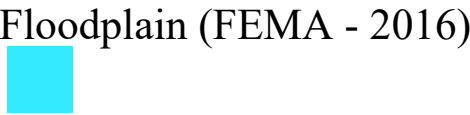
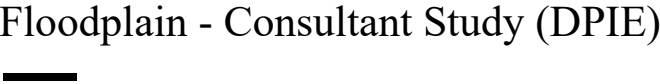
# Legend for Armory

## Property

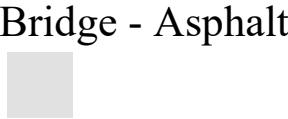
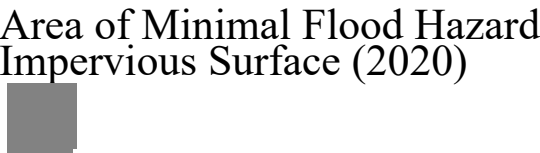
Road Casings




## Environmental



Area with Reduced Risk Due to Levee



Bridge - Concrete



Wood  
Marlboro Clay



Evaluation\_Zone



Present  
Tier II Stream Segment (MDE)



Elevation

Contour - 2 Ft (2021)



7101 (Index Contour)



7102 (Intermediate Contour)



7103 (Index Depression Contour)



7104 (Intermediate Depression Contour)



7105 (Index Hidden Contour)



7106 (Intermediate Hidden Contour)



7107 (Index Hidden Depression Contour)



7108 (Intermediate Hidden Depression Contour)

Easement

Environmental and Cultural (Platted)



Conservation



Floodplain



Landscape



Water Management

**Administrative**

Building (2020)



Buildings



Buildings Under Construction



Overhead Rooftops/Canopies



Parking Garage



Ruins

**Default**

Property Base Fill

