


# Governor's Bridge Road




# Legend for Governor's Bridge Road

**Property**

Road Casings




Property




**Transportation**


Master Plan Pedestrian and Bike Facility




Park Traills and Shared Use Paths




Park Trails and Shared Use Paths, Planned




Bicycle Lanes




Bicycle Lanes, Planned




Shared Lanes




Shared Lanes, Planned




Walking and Equestrian Trails




Walking and Equestrian Trails, Planned



Water Trails



Water Trail, Planned



**Parks (M-NCPPC)**

Trails



M-NCPPC Parks



**Elevation**

Contour - 2 Ft (2021)



7101 (Index Contour)



7102 (Intermediate Contour)



7103 (Index Depression Contour)



7104 (Intermediate Depression Contour)



7105 (Index Hidden Contour)



7106 (Intermediate Hidden Contour)



7107 (Index Hidden Depression Contour)



7108 (Intermediate Hidden Depression Contour)

**Latest Imagery**

2022 Color (May) - 3 inch

Image



Red: Band\_1



Green: Band\_2



Blue: Band\_3

**Default**

Property Base Fill

