

Fairland Water Category Three



Legend for Fairland Water Category Three

Property

Road Casings




Property




Transportation


Master Plan Pedestrian and Bike Facility




Park Traills and Shared Use Paths




Park Trails and Shared Use Paths, Planned




Bicycle Lanes




Bicycle Lanes, Planned




Shared Lanes




Shared Lanes, Planned




Walking and Equestrian Trails




Walking and Equestrian Trails, Planned



Water Trails




Water Trail, Planned




Sewer and Water


Water Category (DOE)




W-3 Community System



W-4 Community System Adequate for Development Planning



W-5 Future Community System





W-6 Individual System



W-6P Private, Shared or Community System

Parks (M-NCPPC)

Trails



M-NCPPC Parks



Elevation

Contour - 2 Ft (2021)



7101 (Index Contour)



7102 (Intermediate Contour)



7103 (Index Depression Contour)



7104 (Intermediate Depression Contour)



7105 (Index Hidden Contour)



7106 (Intermediate Hidden Contour)



7107 (Index Hidden Depression Contour)



7108 (Intermediate Hidden Depression Contour)

Latest Imagery

2022 Color (May) - 3 inch

Image



Red: Band_1



Green: Band_2



Blue: Band_3

Default

Property Base Fill

