

Bernadette James 2011 Map



Legend for Bernadette James 2011 Map

Property

Road Casings



Property



Environmental

Stream Center and Drainage (2020)



Bulkhead



Dam



Drainage Connector



Floodwall



Headwall



Hidden Single Line Stream



Hidden Stream Poly Centerlines



Hidden Water Canal



Hidden Water Cooling Channel



Single Line Stream



Stream Poly Centerlines



Water Canal












Water Cooling Channel
Soil (NRCS)




Wetland of Special State Concern - Line (DNR)

Elevation

- Contour - 2 Ft (2021)

- 7101 (Index Contour)

- 7102 (Intermediate Contour)

- 7103 (Index Depression Contour)

- 7104 (Intermediate Depression Contour)

- 7105 (Index Hidden Contour)

- 7106 (Intermediate Hidden Contour)

- 7107 (Index Hidden Depression Contour)

- 7108 (Intermediate Hidden Depression Contour)


Supplemental Imagery

- 2011 Color - 6 inch Image

- Red: Band_1

- Green: Band_2

- Blue: Band_3

Default

- Property Base Fill
