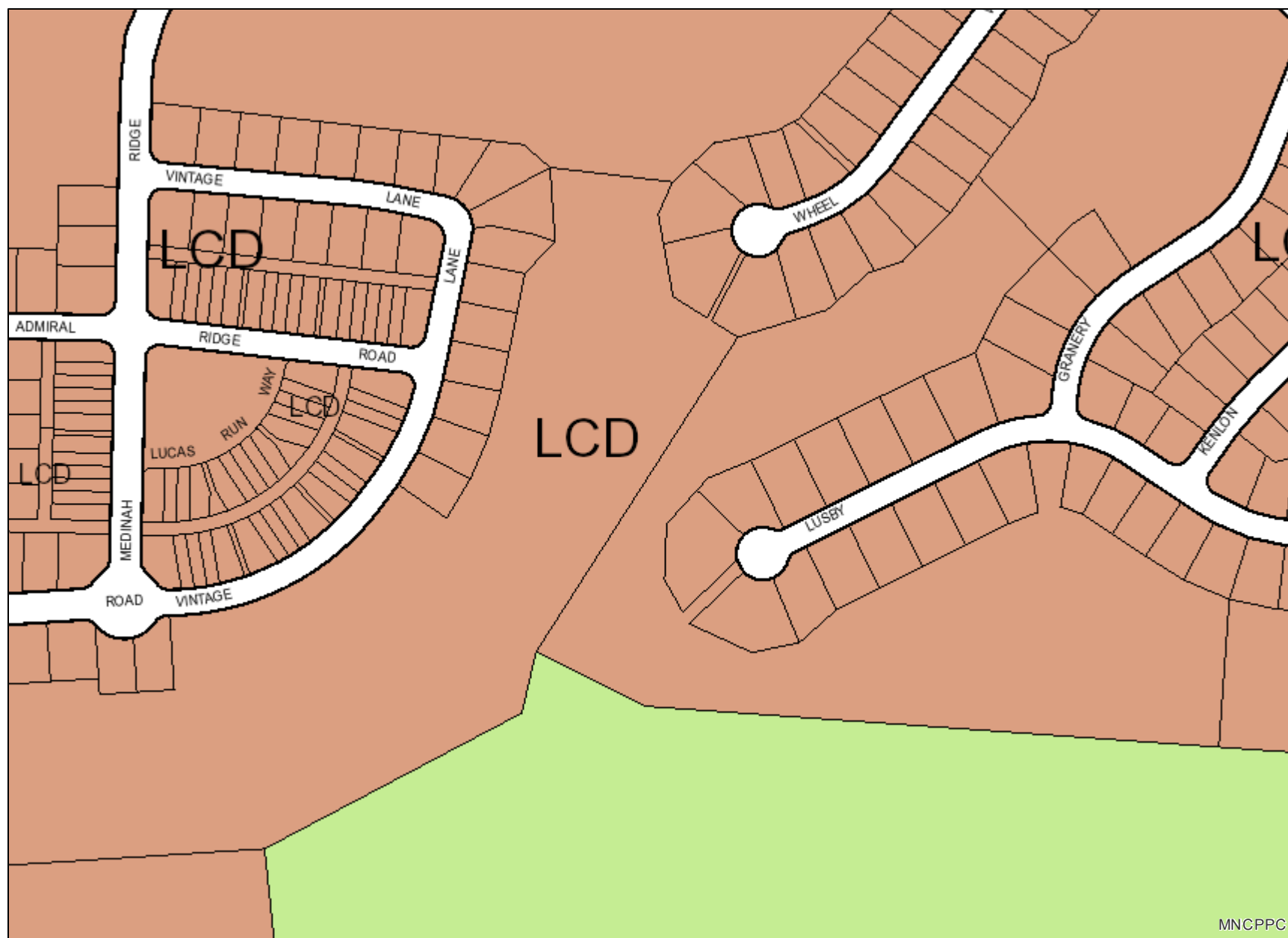



8.5X11_Landscape




Property

Road Casings




Property




Zoning


Zoning Beltway Region




Aviation Policy Areas




1




2




3M; 3S



4




5




6


Chesapeake Bay Critical Area Overlay (2015)




Military Installation Overlay - Height



Military Installation Overlay - Noise




High Noise Intensity Zone




Noise Intensity Zone


Military Installation Overlay - Safety



Accident Potential Zone 1




Accident Potential Zone 2




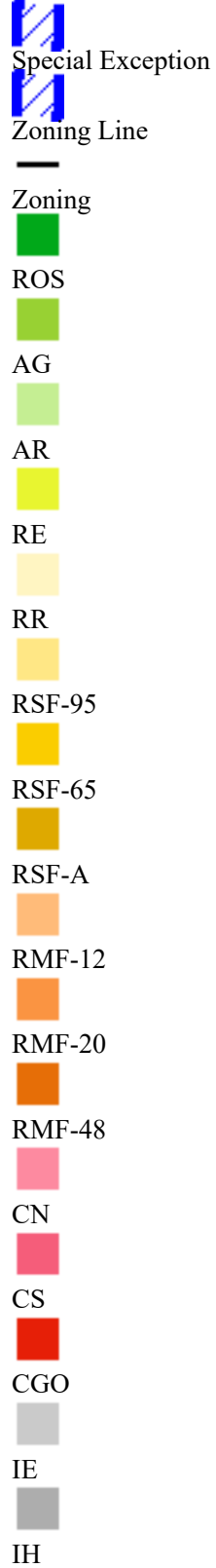
Clear Zone

Neighborhood Conservation Overlay



Prior Special Exception







MU-PD



IE-PD

Zoning Prior

Aviation Policy Areas



1



2



3M; 3S



4



5



6

Chesapeake Bay Critical Area Overlay (2015)



Military Installation Overlay - Height



Military Installation Overlay - Noise



High Noise Intensity Zone



Noise Intensity Zone

Military Installation Overlay - Safety



Accident Potential Zone 1



Accident Potential Zone 2



Clear Zone

Prior Development District Overlay



Prior Residential Planned Community



Prior Residential Planned Community Line



Prior Special Exception



Prior Transit District Overlay

Prior Zoning Line

Zoning



C-1



C-2



C-A



C-C



C-G



C-H



C-M



C-O



C-R-C



C-S-C



C-W



E-I-A



I-1



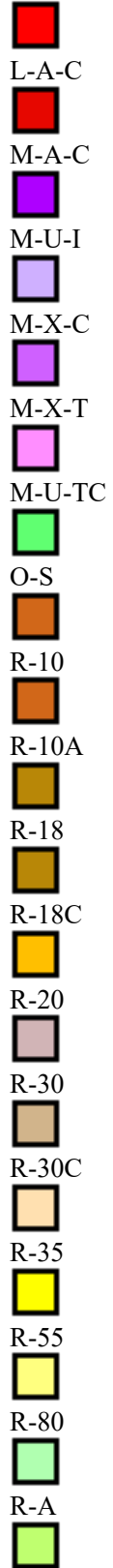
I-2



I-3



I-4





R-E



R-H



R-L



R-M



R-M-H



R-O-S



R-R



R-S



R-T



R-U



U-L-I



V-L



V-M

Default

Property Base Fill

