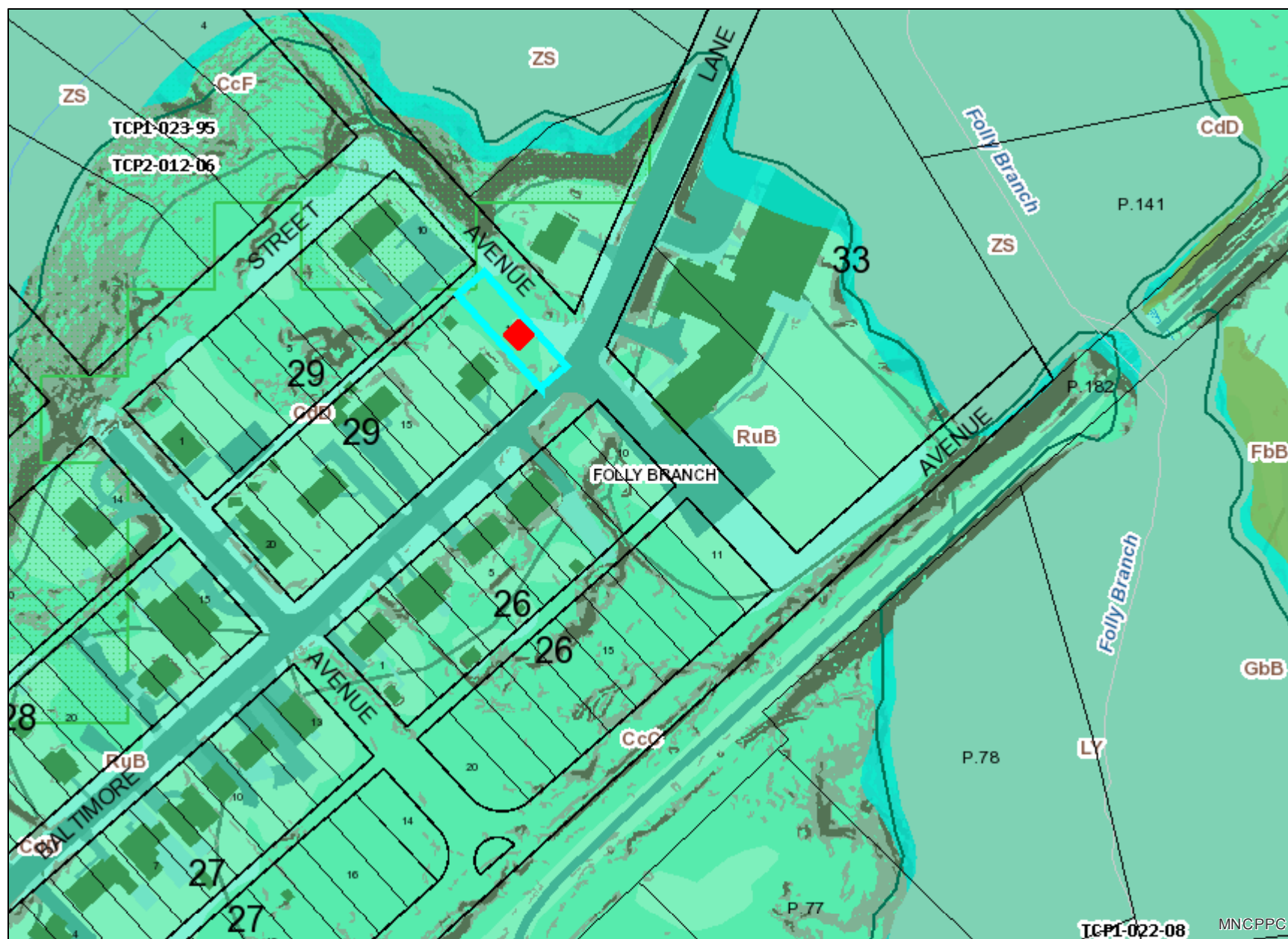


8.5X11_Landscape



Property

Road Casings

Property

Environmental

Brownfield and Superfund Site (EPA)

BROWNFIELDS PROPERTY

SUPERFUND (NON-NPL)

SUPERFUND NPL

Stream Center and Drainage (2020)

Bulkhead

Dam

Drainage Connector

Floodwall

Headwall

Hidden Single Line Stream

Hidden Stream Poly Centerlines

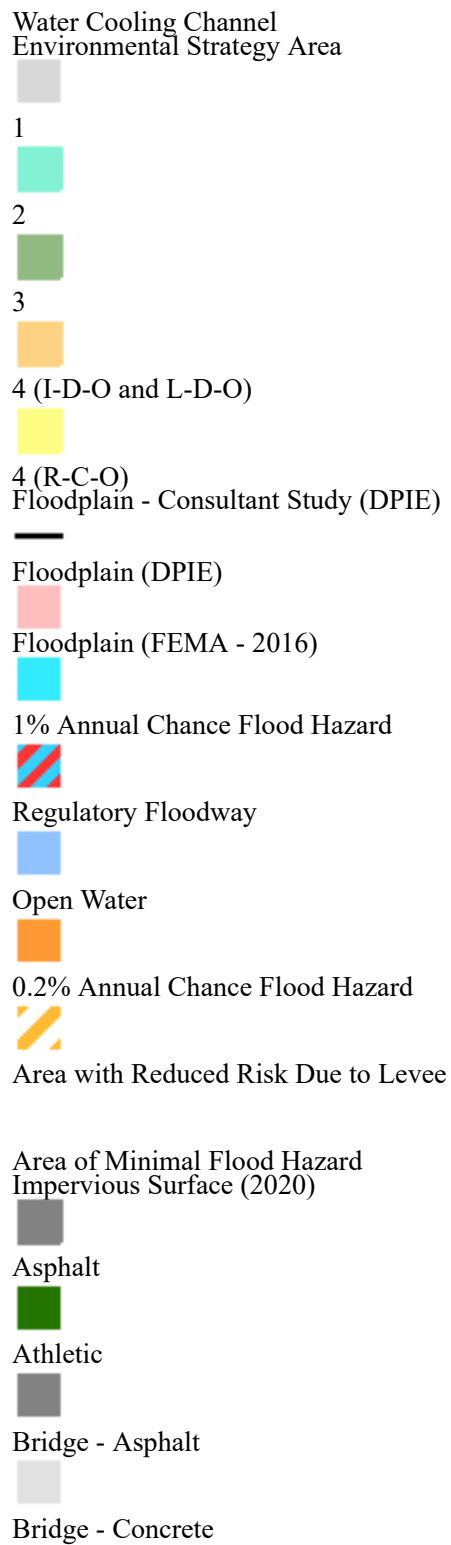
Hidden Water Canal

Hidden Water Cooling Channel





















Single Line Stream

Stream Poly Centerlines

Water Canal





-  Natural Resource Inventory
-  Potential Forested Interior Dwelling Specie (DNR)
-  Sensitive Species Review (DNR)
-  Slope (2021)
-  Slopes between 15% and 25%
-  Slopes greater than 25%
-  Soil (NRCS)
-  Tier II Catchment (MDE)
-  Tier II Stream Segment (MDE)
-  Tree Canopy (2020)
-  Tree Conservation Plan 1
-  Tree Conservation Plan 2
-  Watershed (DOE)
-  Wetland of Special State Concern - Line (DNR)
-  Wetland of Special State Concern - Poly (DNR)
-  Wetland (DNR)
-  Woodland Conservation Area
-  Planted
-  Retained
-  Retained, Not Credited

Default

Property Base Fill

