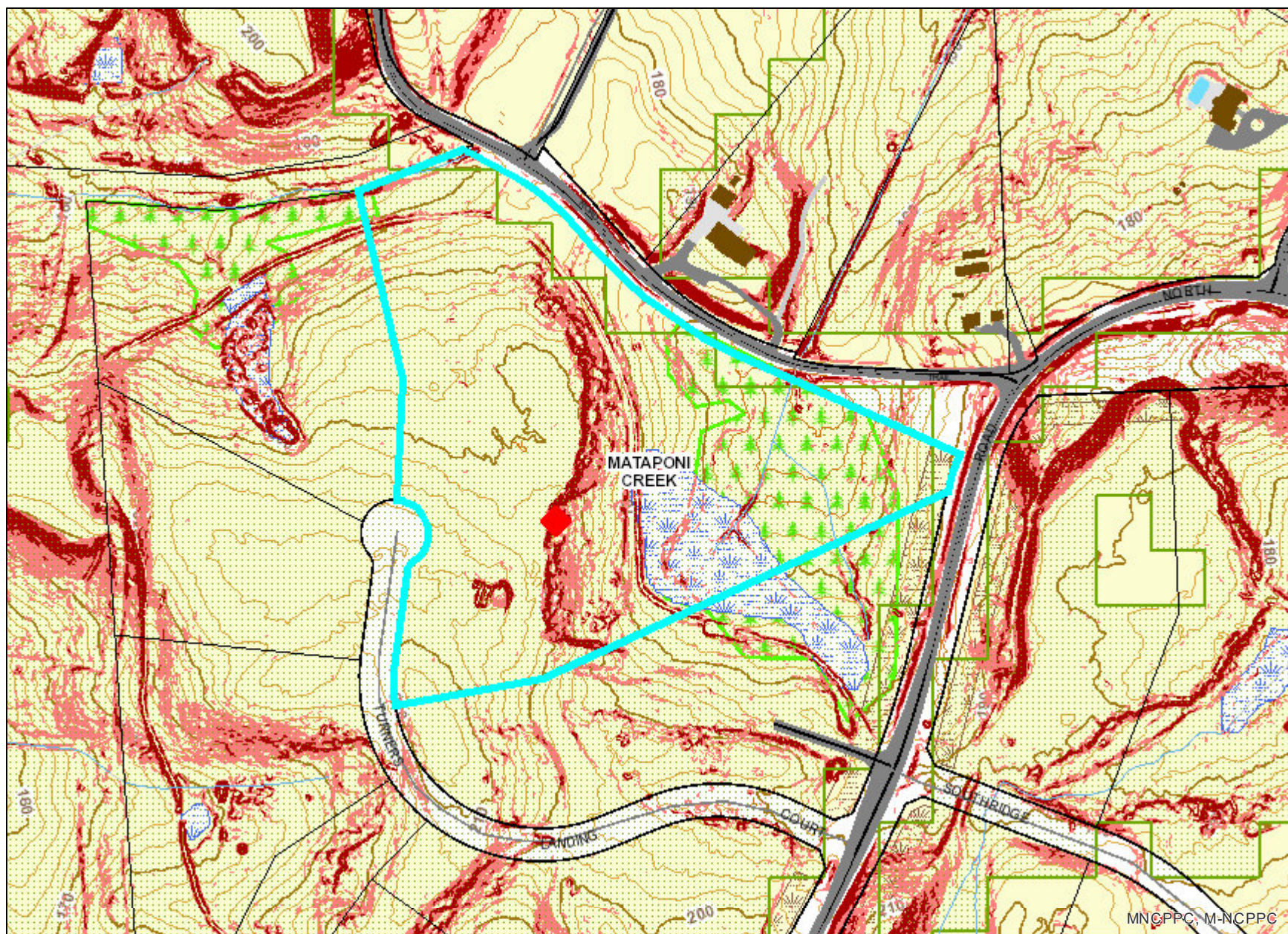


13106 turners landing court Brandywine md



Legend for 13106 turners landing court Brandywine md

Property

Road Casings



Property



Transportation

Street Centerline



Sidewalk (2020)



Environmental

Stream Center and Drainage (2020)



Bulkhead



Dam



Drainage Connector



Floodwall



Headwall



Hidden Single Line Stream



Hidden Stream Poly Centerlines



Hidden Water Canal



Hidden Water Cooling Channel















Single Line Stream












Stream Poly Centerlines





-  Storage Tank
-  Track
-  Wood
-  Potential Forested Interior Dwelling Specie (DNR)
-  Slope (2021)
-  Slopes between 15% and 25%
-  Slopes greater than 25%
-  Watershed (DOE)
-  Wetland of Special State Concern - Line (DNR)
-  Wetland of Special State Concern - Poly (DNR)
-  Wetland (DNR)

Elevation

-  Contour - 2 Ft (2021)
-  7101 (Index Contour)
-  7102 (Intermediate Contour)
-  7103 (Index Depression Contour)
-  7104 (Intermediate Depression Contour)
-  7105 (Index Hidden Contour)
-  7106 (Intermediate Hidden Contour)
-  7107 (Index Hidden Depression Contour)
-  7108 (Intermediate Hidden Depression Contour)

Easement

Environmental and Cultural (Platted)



Conservation



Floodplain



Landscape



Water Management

Default

Property Base Fill

