

N38 Hamilton Park




MNCPPG, Prince George's Parks Department, MNCPPG, MNCPPG


Legend for N38 Hamilton Park

Property

Road Casings



Property




Parks (M-NCPPC)

M-NCPPC Parks




Environmental


Stream Center and Drainage (2020)




Bulkhead




Dam




Drainage Connector




Floodwall




Headwall




Hidden Single Line Stream




Hidden Stream Poly Centerlines




Hidden Water Canal




Hidden Water Cooling Channel



Single Line Stream



Stream Poly Centerlines



Water Canal

Water Cooling Channel
Floodplain - Consultant Study (DPIE)

Floodplain (DPIE)

Natural Resource Inventory

Tree Conservation Plan 2

Wetland of Special State Concern - Poly (DNR)

Wetland (DNR)

Elevation

Contour - 2 Ft (2021)

7101 (Index Contour)

7102 (Intermediate Contour)

7103 (Index Depression Contour)

7104 (Intermediate Depression Contour)

7105 (Index Hidden Contour)

7106 (Intermediate Hidden Contour)

7107 (Index Hidden Depression Contour)

7108 (Intermediate Hidden Depression Contour)

Latest Imagery

2022 Color (May) - 3 inch

Image

Red: Band_1

Green: Band_2



Blue: Band_3

Default

Property Base Fill

