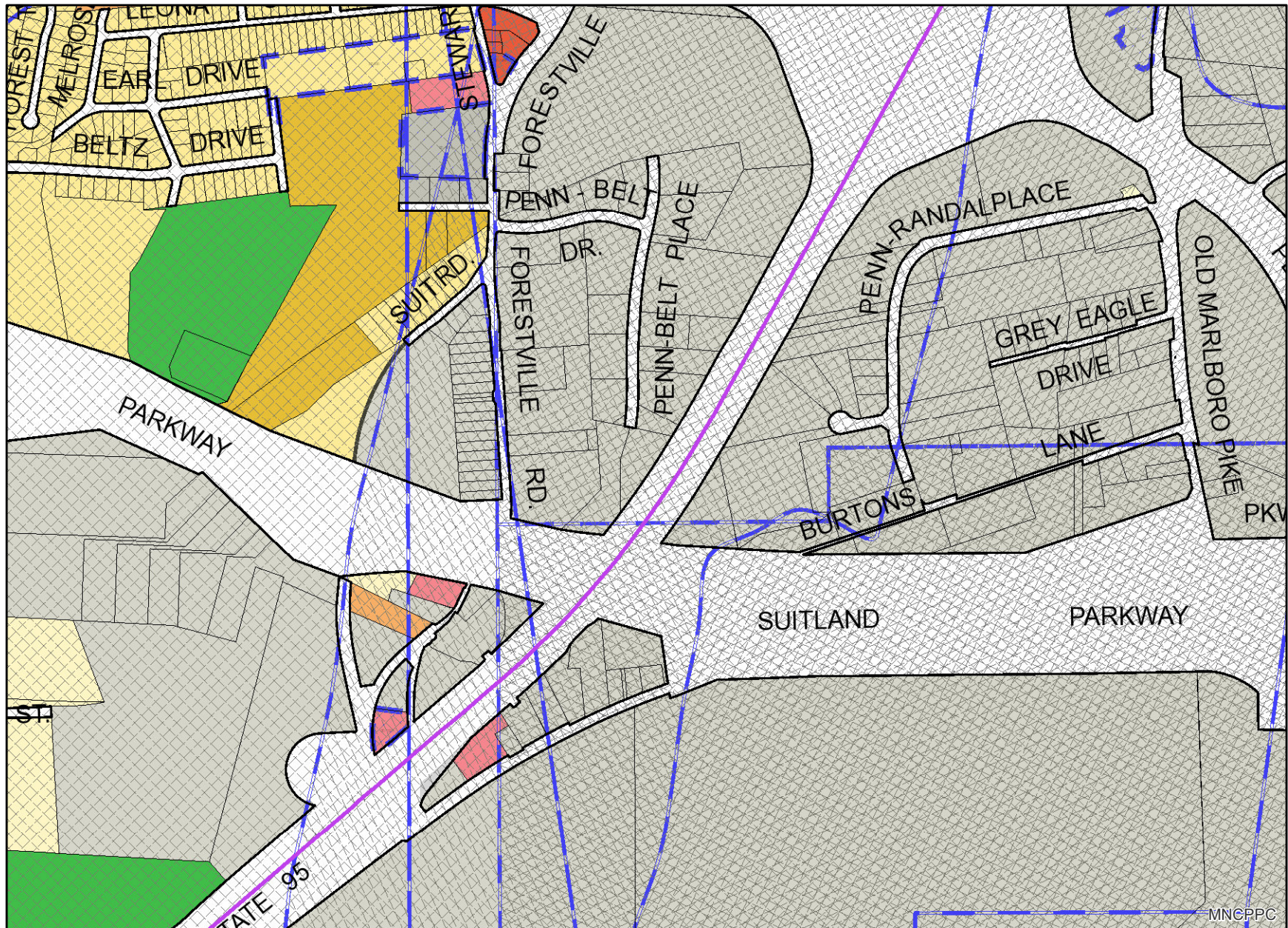



## 8.5X11\_Landscape






**Property**

Road Casings




Property




**Zoning**


Zoning Beltway Region




Aviation Policy Areas




1




2




3M; 3S




4




5




6




Chesapeake Bay Critical Area Overlay (2015)




Military Installation Overlay - Height




Military Installation Overlay - Noise




High Noise Intensity Zone




Noise Intensity Zone




Military Installation Overlay - Safety




Accident Potential Zone 1




Accident Potential Zone 2




Clear Zone

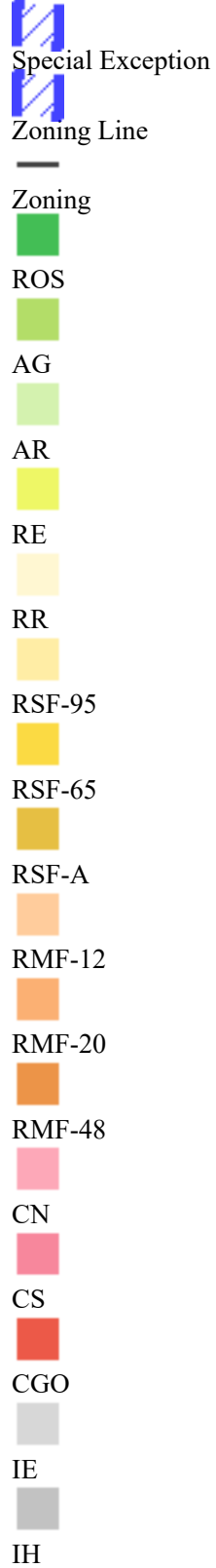


Neighborhood Conservation Overlay



Prior Special Exception







MU-PD



IE-PD

**Default**

Property Base Fill

