

[illegible]

Legend for PGATLAS GIS - Environmental

Property

Road Casings

Property

Environmental

Stream Center and Drainage (2020)

Bulkhead

Dam

Drainage Connector

Floodwall

Headwall

Hidden Single Line Stream

Hidden Stream Poly Centerlines

Hidden Water Canal

Hidden Water Cooling Channel

Single Line Stream

Stream Poly Centerlines

Water Canal

Water Cooling Channel

Floodplain - Consultant Study (DPIE)

Impervious Surface (2020)




Asphalt




Athletic




Bridge - Asphalt



Bridge - Concrete



Bridge - Paved




Bridge - Uncertain




Bridge - Wood



Buildings




Concrete



Dam




Paved



Gravel




Helipad



Patio



Pool



Substation





Smokestacks





Storage Tank





- 


Track
- 


Wood
Natural Resource Inventory
- 


Soil (NRCS)
- 


Tree Conservation Plan 2
- 

Tree Conservation Plan Exempt
- 

Watershed (DOE)
- 


Wetland (DNR)
- 


Woodland Conservation Area
- 


Planted
- 


Retained
- Retained, Not Credited


Elevation


- 


Contour - 2 Ft (2021)
- 


7101 (Index Contour)
- 


7102 (Intermediate Contour)
- 

7103 (Index Depression Contour)
- 

7104 (Intermediate Depression Contour)
- 

7105 (Index Hidden Contour)
- 

7106 (Intermediate Hidden Contour)
- 

7107 (Index Hidden Depression Contour)
- 

7108 (Intermediate Hidden Depression Contour)

Default

Property Base Fill