


## R81 Piscataway Creek Stream Valley Park II




# Legend for R81 Piscataway Creek Stream Valley Park II

**Property**

Road Casings



Property




**Parks (M-NCPPC)**

M-NCPPC Parks




**Environmental**


Stream Center and Drainage (2020)




Bulkhead




Dam




Drainage Connector




Floodwall




Headwall




Hidden Single Line Stream




Hidden Stream Poly Centerlines




Hidden Water Canal




Hidden Water Cooling Channel




Single Line Stream



Stream Poly Centerlines



Water Canal

 Water Cooling Channel

**Elevation**

Contour - 2 Ft (2021)



7101 (Index Contour)



7102 (Intermediate Contour)



7103 (Index Depression Contour)



7104 (Intermediate Depression Contour)



7105 (Index Hidden Contour)



7106 (Intermediate Hidden Contour)



7107 (Index Hidden Depression Contour)



7108 (Intermediate Hidden Depression Contour)

**Latest Imagery**

2022 Color (May) - 3 inch

Image



Red: Band\_1



Green: Band\_2



Blue: Band\_3

**Default**

Property Base Fill

