



# Legend for Riverdale

Property

Road Casings

Property

Environmental

Stream Center and Drainage (2020)

Bulkhead

Dam

Drainage Connector

Floodwall

Headwall

Hidden Single Line Stream

Hidden Stream Poly Centerlines

Hidden Water Canal

Hidden Water Cooling Channel

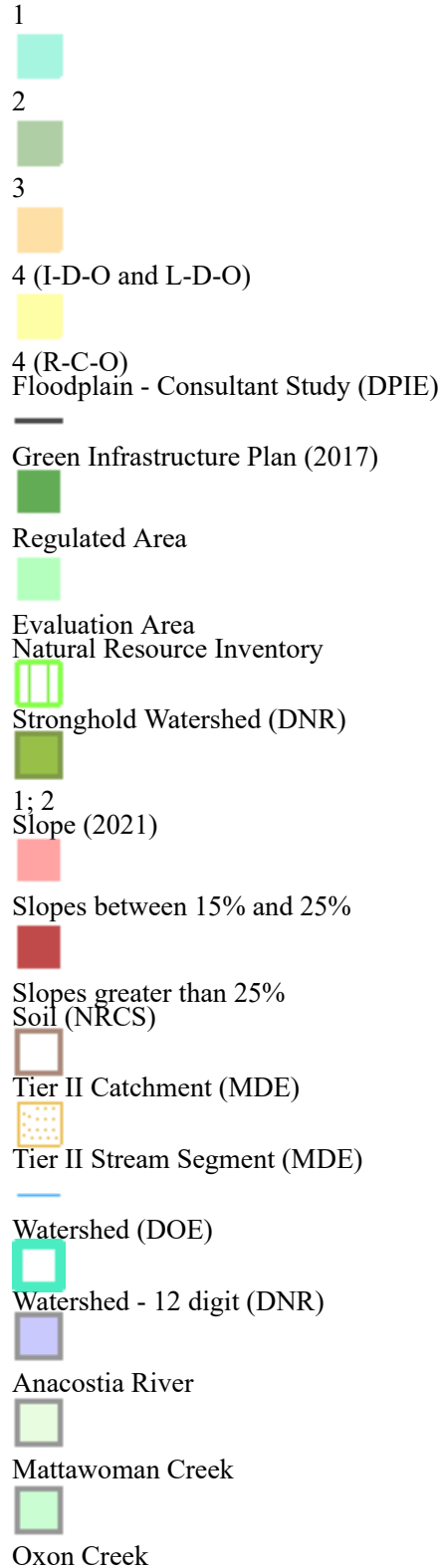
Single Line Stream











Stream Poly Centerlines

Water Canal

Water Cooling Channel

Environmental Strategy Area



-  Patuxent River lower
-  Patuxent River middle
-  Patuxent River upper
-  Piscataway Creek
-  Potomac River M tidal
-  Potomac River U tidal
-  Rocky Gorge Dam
-  Western Branch
-  Zekiah Swamp
-  Wetland (DNR)

## Latest Imagery

2022 Color (May) - 3 inch

Image



Red: Band\_1



Green: Band\_2



Blue: Band\_3

## Default

Property Base Fill

