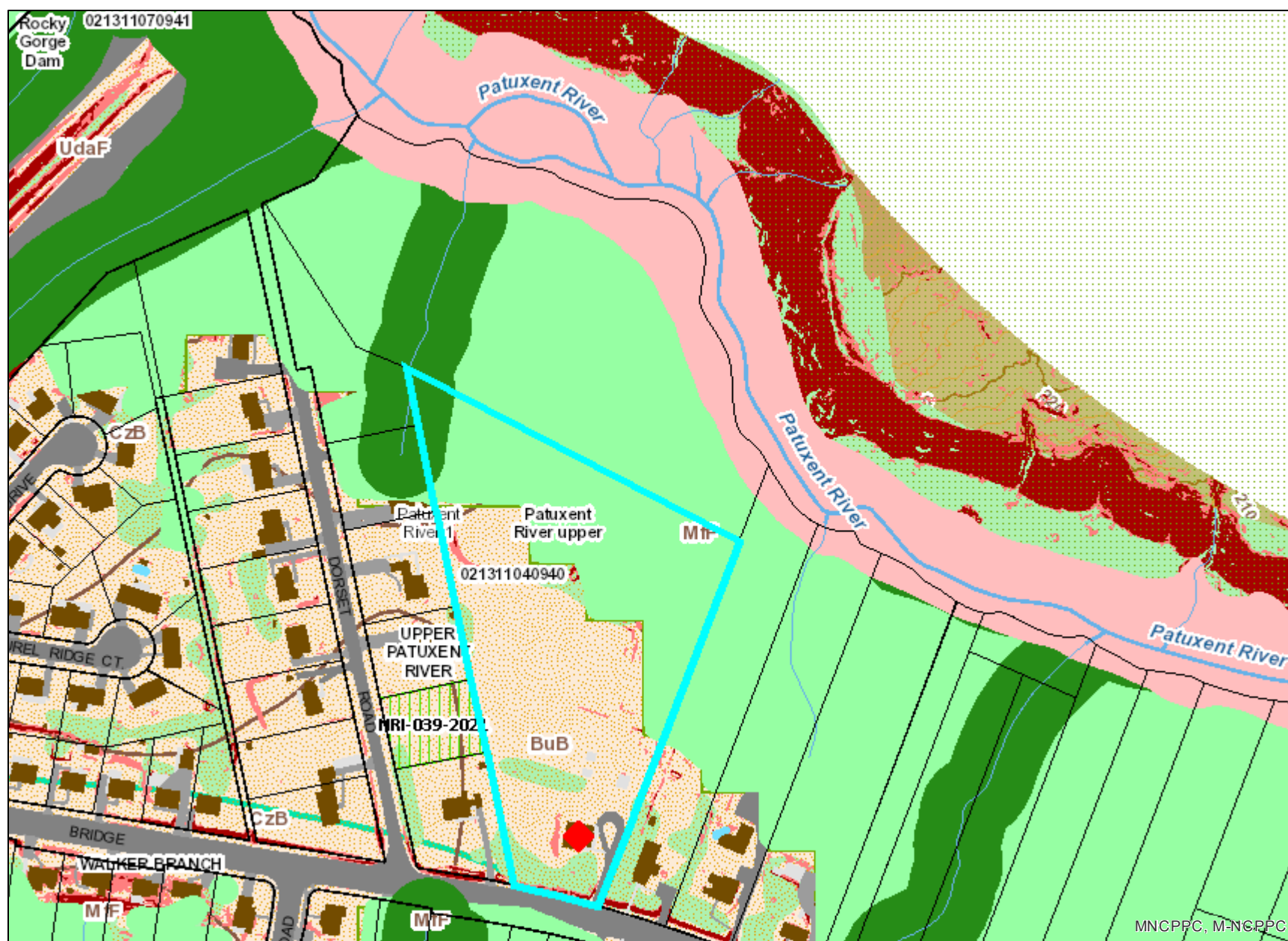


## 8.5X11\_Landscape



Property

Road Casings

Property

Environmental

Stream Center and Drainage (2020)

Bulkhead

Dam

Drainage Connector

Floodwall

Headwall

Hidden Single Line Stream

Hidden Stream Poly Centerlines

Hidden Water Canal

Hidden Water Cooling Channel

Single Line Stream

Stream Poly Centerlines


Water Canal


Water Cooling Channel

Floodplain (DPIE)

Green Infrastructure Plan (2017)

Regulated Area







- Anacostia River
- Mattawoman Creek
- Oxon Creek
- Patuxent River lower
- Patuxent River middle
- Patuxent River upper
- Piscataway Creek
- Potomac River M tidal
- Potomac River U tidal
- Rocky Gorge Dam
- Western Branch
- Zekiah Swamp
- Wetland of Special State Concern - Line (DNR)
- Wetland of Special State Concern - Poly (DNR)
- Wetland (DNR)
- Woodland Conservation Area
- Planted
- Retained
- Retained, Not Credited


**Elevation**  
Slope (2021)

Data provided by Prince George's County Planning Department - 5


 Slopes between 15% and 25%


 Slopes greater than 25%  
Contour - 2 Ft (2021)


 7101 (Index Contour)

 7102 (Intermediate Contour)


 7103 (Index Depression Contour)


 7104 (Intermediate Depression Contour)

 7105 (Index Hidden Contour)


 7106 (Intermediate Hidden Contour)


 7107 (Index Hidden Depression Contour)


 7108 (Intermediate Hidden Depression Contour)

 Ground Control (2020)  
Digital Elevation Model (2021)

 High : 497

 Low : -3  
Shaded Relief (Grayscale) (2021)

 High : 254

 Low : 0  
Shaded Relief (Color) (2021)

 High : 497



Low : -3

**Default**

Property Base Fill

