



Legend for 1

Property

Road Casings




Property




Development Activities Prior


Current Tree Conservation Plan Exempt (In DAMS)




Prior Tree Conservation Plan 1 (In DAMS)




Prior Tree Conservation Plan 2 (In DAMS)



Prior Tree Conservation Plan Exempt (In DAMS)




Prior Natural Resource Inventory (In DAMS)




Administrative


Election District (2022)




Planning Area



Tax Gridline




1 (Exterior)




2 (Interior)

Tax Grid



WSSC Grid



Zoning

Zoning Line



Zoning



ROS



AG



AR



RE



RR



RSF-95



RSF-65



RSF-A



RMF-12



RMF-20



RMF-48



CN



CS



CGO

- IE
- IH
- NAC
- TAC-C
- TAC-E
- LTO-C
- LTO-E
- RTO-L-C
- RTO-L-E
- RTO-H-C
- RTO-H-E
- RMH
- LCD
- LMXC
- LMUTC

R-PD

NAC-PD

TAC-PD

LTO-PD

RTO-PD

MU-PD

IE-PD

Default

Property Base Fill