

Tasha Dickerson





# Legend for Tasha Dickerson

**Property**

Road Casings




Property




**Environmental**


Stream Center and Drainage (2020)




Bulkhead




Dam




Drainage Connector




Floodwall




Headwall




Hidden Single Line Stream




Hidden Stream Poly Centerlines




Hidden Water Canal




Hidden Water Cooling Channel




Single Line Stream




Stream Poly Centerlines



Water Canal



Water Cooling Channel  
Soil (NRCS)



Elevation

Contour - 2 Ft (2021)



7101 (Index Contour)



7102 (Intermediate Contour)



7103 (Index Depression Contour)



7104 (Intermediate Depression Contour)



7105 (Index Hidden Contour)



7106 (Intermediate Hidden Contour)



7107 (Index Hidden Depression Contour)



7108 (Intermediate Hidden Depression Contour)

Administrative

Councilmanic District (2022)



Healthy Food Priority Area



Supplemental Imagery

2022 Color (May) - 3 inch

Image



Red: Band\_1



Green: Band\_2



Blue: Band\_3

Default

Property Base Fill

