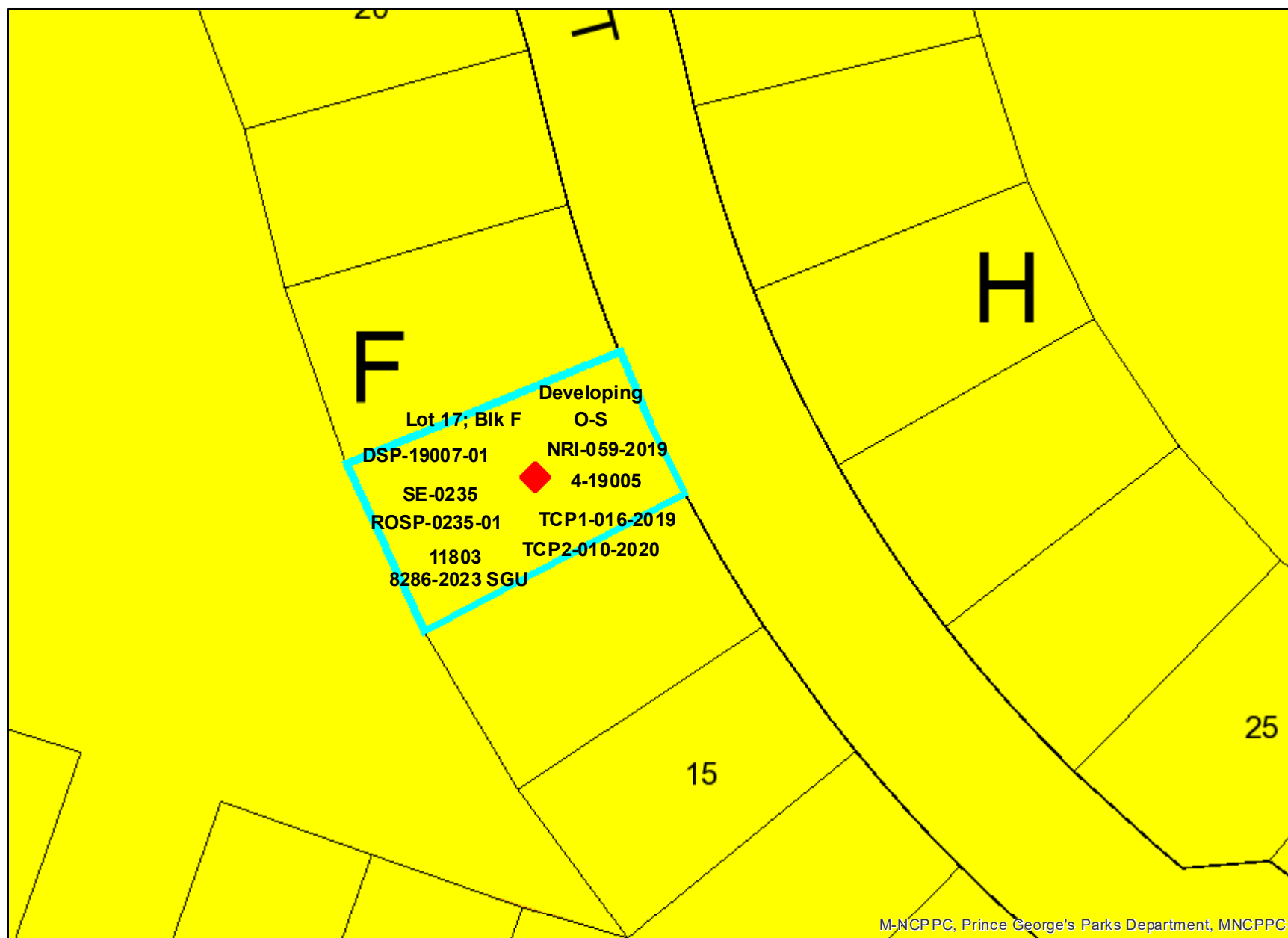


# 8.5X11\_Landscape



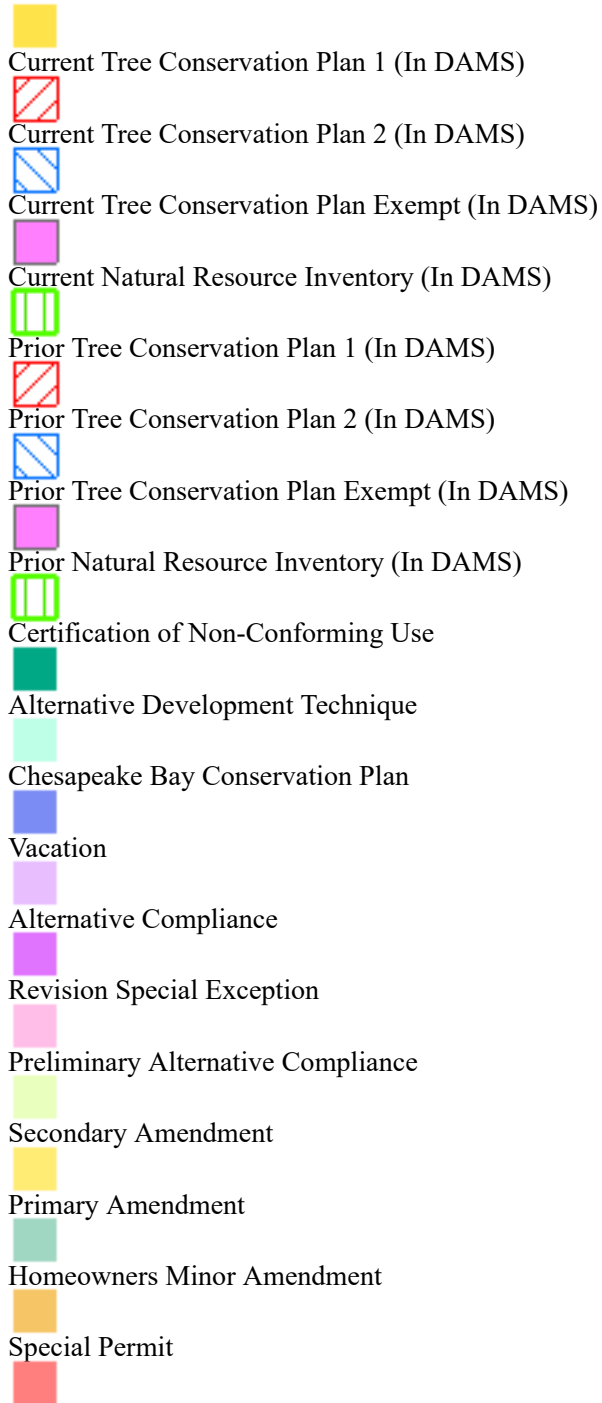
**Property**

Road Casings

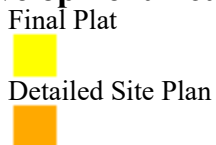
Property

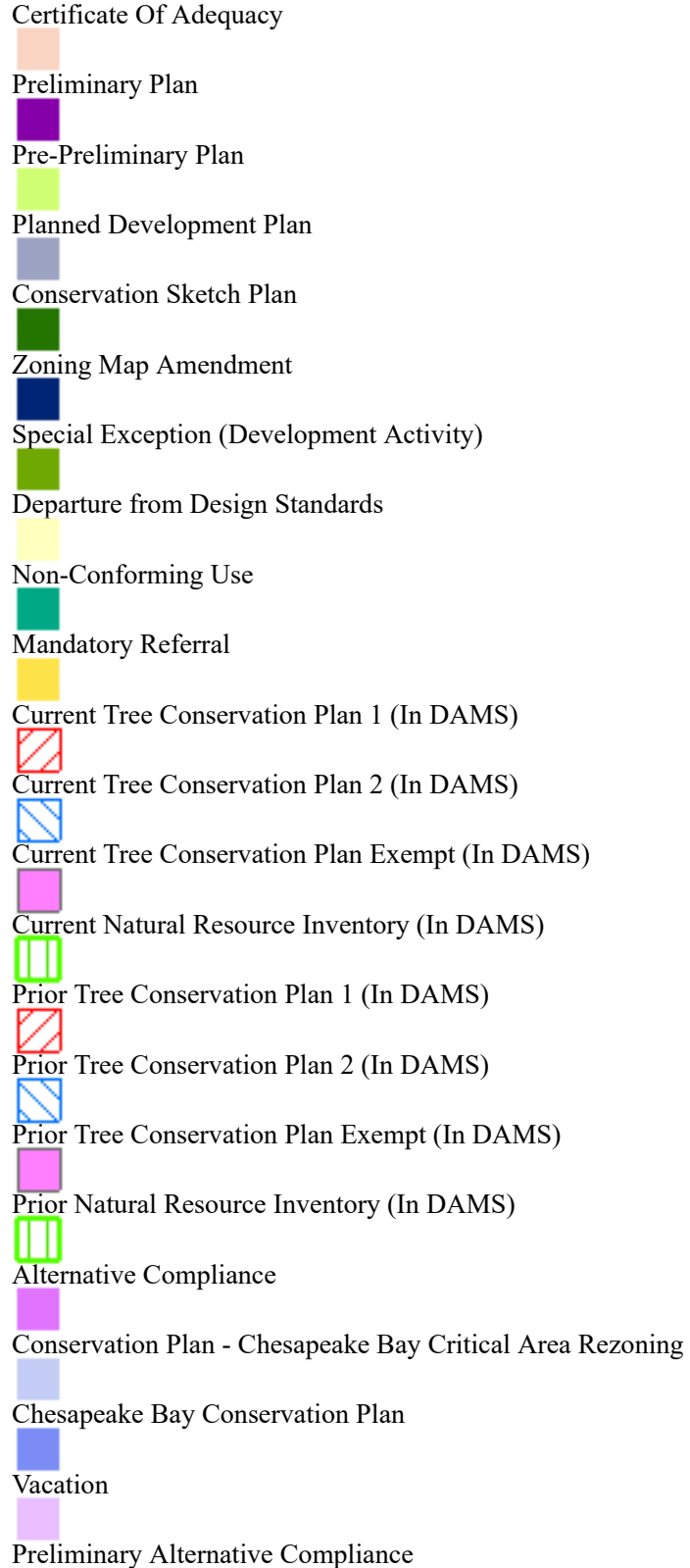
**Development Activities Prior**

- Final Plat
- Detailed Site Plan
- Specific Design Plan
- Certificate Of Adequacy
- Preliminary Plan
- Final Development Plan
- Pre-Preliminary Plan
- Conceptual Site Plan
- Comprehensive Design Plan
- Comprehensive Sketch Plan
- Conservation Sketch Plan
- Zoning Map Amendment
- Special Exception (Development Activity)
- Departure from Design Standards
- Departure from Parking and Loading Spaces
- Departure from Sign Design Standards
- Non-Conforming Fast Food
- Non-Conforming Gas Stations
- Mandatory Referral



## Development Activities





- Secondary Amendment
- Primary Amendment
- Homeowners Minor Amendment

### Parks (M-NCPPC)

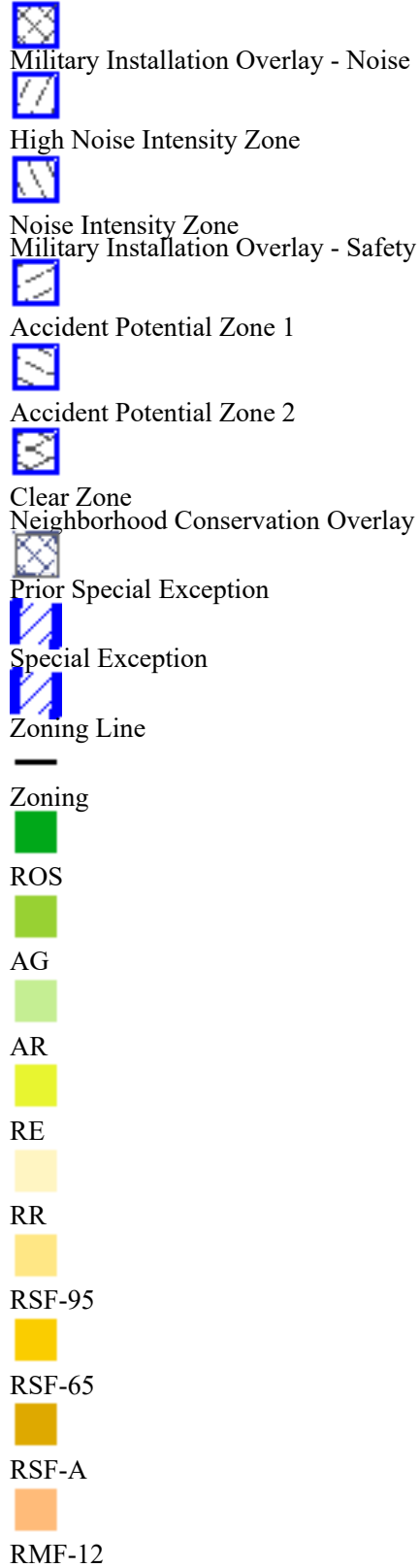
- Advance Land


### Historic

- Historic Sites and Resources (HAWP Required)
- Historic Resources
- Historic Site
- Historic District National Register (HAWP Not Required)
- Historic Sites Environmental Settings (HAWP Required)

### Zoning

- Zoning Beltway Region
- Aviation Policy Areas
- 1
- 2
- 3M; 3S
- 4
- 5
- 6
- Chesapeake Bay Critical Area Overlay (2015)
- Military Installation Overlay - Height



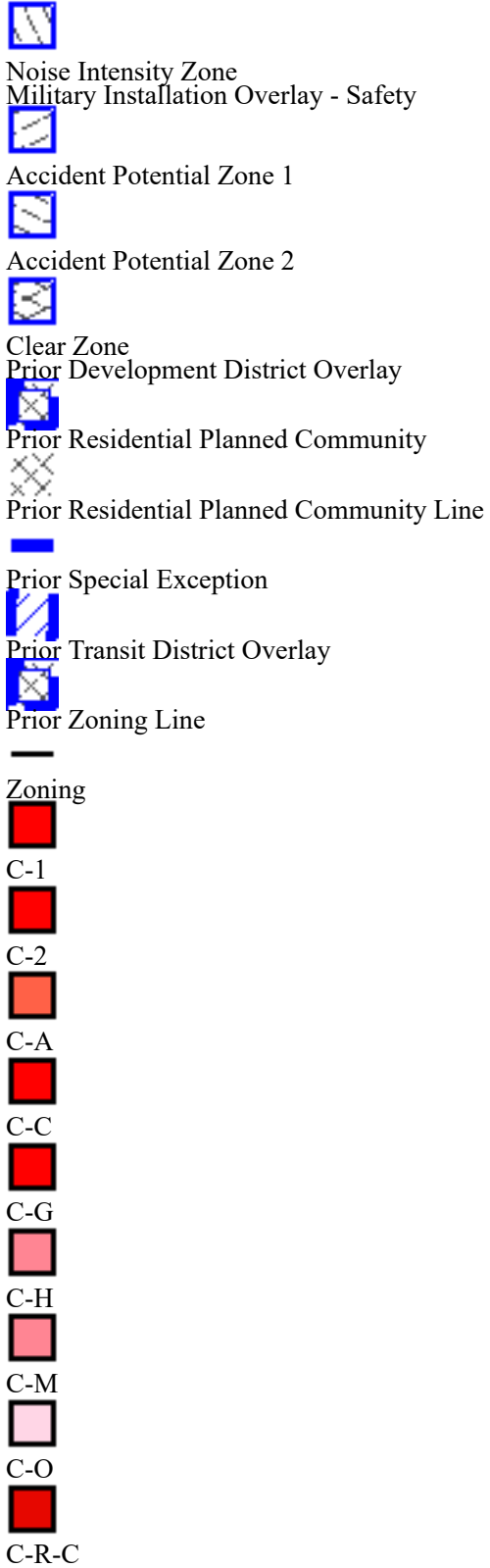


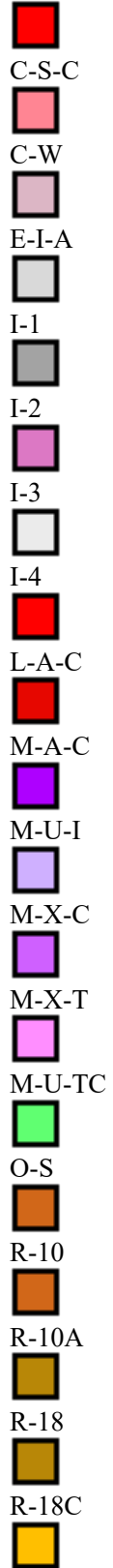
- LMXC
- LMUTC
- R-PD
- NAC-PD
- TAC-PD
- LTO-PD
- RTO-PD
- MU-PD
- IE-PD

### Zoning Prior

- Aviation Policy Areas
- 1
- 2
- 3M; 3S
- 4
- 5
- 6
- Chesapeake Bay Critical Area Overlay (2015)
- Military Installation Overlay - Height
- Military Installation Overlay - Noise
- High Noise Intensity Zone







- R-20
- R-30
- R-30C
- R-35
- R-55
- R-80
- R-A
- R-E
- R-H
- R-L
- R-M
- R-M-H
- R-O-S
- R-R
- R-S
- R-T
- R-U
- U-L-I
- V-L



V-M

**Default**

Property Base Fill

