


O91 Prince George's County Trap & Skeet Center




Legend for O91 Prince George's County Trap & Skeet Center

Property

Road Casings



Property




Parks (M-NCPPC)

M-NCPPC Parks




Environmental


Stream Center and Drainage (2020)




Bulkhead




Dam




Drainage Connector




Floodwall




Headwall




Hidden Single Line Stream




Hidden Stream Poly Centerlines




Hidden Water Canal




Hidden Water Cooling Channel



Single Line Stream



Stream Poly Centerlines



Water Canal

- Water Cooling Channel
- Tree Conservation Plan 2
- Woodland Conservation Area
- Planted
- Retained
- Retained, Not Credited

Elevation

- Contour - 2 Ft (2021)
- 7101 (Index Contour)
- 7102 (Intermediate Contour)
- 7103 (Index Depression Contour)
- 7104 (Intermediate Depression Contour)
- 7105 (Index Hidden Contour)
- 7106 (Intermediate Hidden Contour)
- 7107 (Index Hidden Depression Contour)
- 7108 (Intermediate Hidden Depression Contour)

Latest Imagery

- 2022 Color (May) - 3 inch Image
- Red: Band_1
- Green: Band_2
- Blue: Band_3

Default
Property Base Fill

