

DICKERSON, TASHA M



MNCPPG, MNCPPG

Legend for DICKERSON, TASHA M

Property

Road Casings




Property




Environmental

Soil (NRCS)




Elevation


Contour - 2 Ft (2021)




7101 (Index Contour)




7102 (Intermediate Contour)




7103 (Index Depression Contour)




7104 (Intermediate Depression Contour)




7105 (Index Hidden Contour)




7106 (Intermediate Hidden Contour)



7107 (Index Hidden Depression Contour)




7108 (Intermediate Hidden Depression Contour)




Latest Imagery

2022 Color (May) - 3 inch


Image



Red: Band_1



Green: Band_2



Blue: Band_3

Default
Property Base Fill

