


















# 1956 MAP - DICKERSON, TASHA M






# Legend for 1956 MAP - DICKERSON, TASHA M

**Property**  
Road Casings  
  
Property  


**Environmental**  
Stream Center and Drainage (2020)  
  
Bulkhead  
  
Dam  
  
Drainage Connector  
  
Floodwall  
  
Headwall  
  
Hidden Single Line Stream  
  
Hidden Stream Poly Centerlines  
  
Hidden Water Canal  
  
Hidden Water Cooling Channel  
  
Single Line Stream  
  
Stream Poly Centerlines  
  
Water Canal  
  
Water Cooling Channel

**Supplemental Imagery**  
1965 Grayscale - 1 foot  
Image  
  
High : 255  
  
Low : 0

**Latest Imagery**  
2022 Color (May) - 3 inch  
Image  
  
Red: Band\_1  
  
Green: Band\_2  
  
Blue: Band\_3

**Default**  
Property Base Fill  
