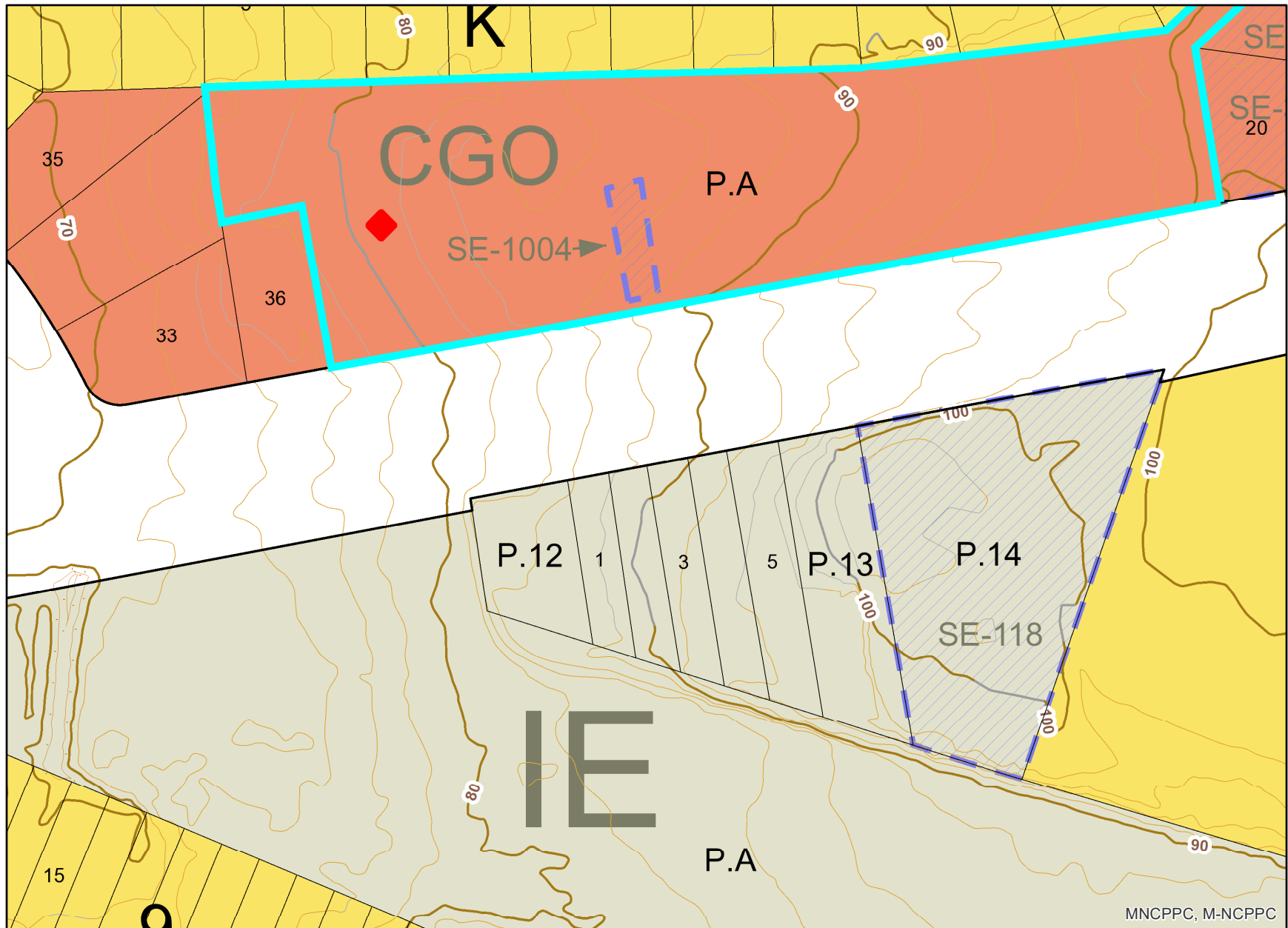



# 8.5X11\_Landscape




**Property**

Road Casings




Property




**Elevation**


Contour - 2 Ft (2021)




7101 (Index Contour)




7102 (Intermediate Contour)




7103 (Index Depression Contour)




7104 (Intermediate Depression Contour)




7105 (Index Hidden Contour)



7106 (Intermediate Hidden Contour)




7107 (Index Hidden Depression Contour)




7108 (Intermediate Hidden Depression Contour)

**Zoning**


Prior Special Exception




Zoning Line




Zoning




ROS



AG



AR



RE



- RTO-L-E
- RTO-H-C
- RTO-H-E
- RMH
- LCD
- LMXC
- LMUTC
- R-PD
- NAC-PD
- TAC-PD
- LTO-PD
- RTO-PD
- MU-PD
- IE-PD

**Default**  
Property Base Fill