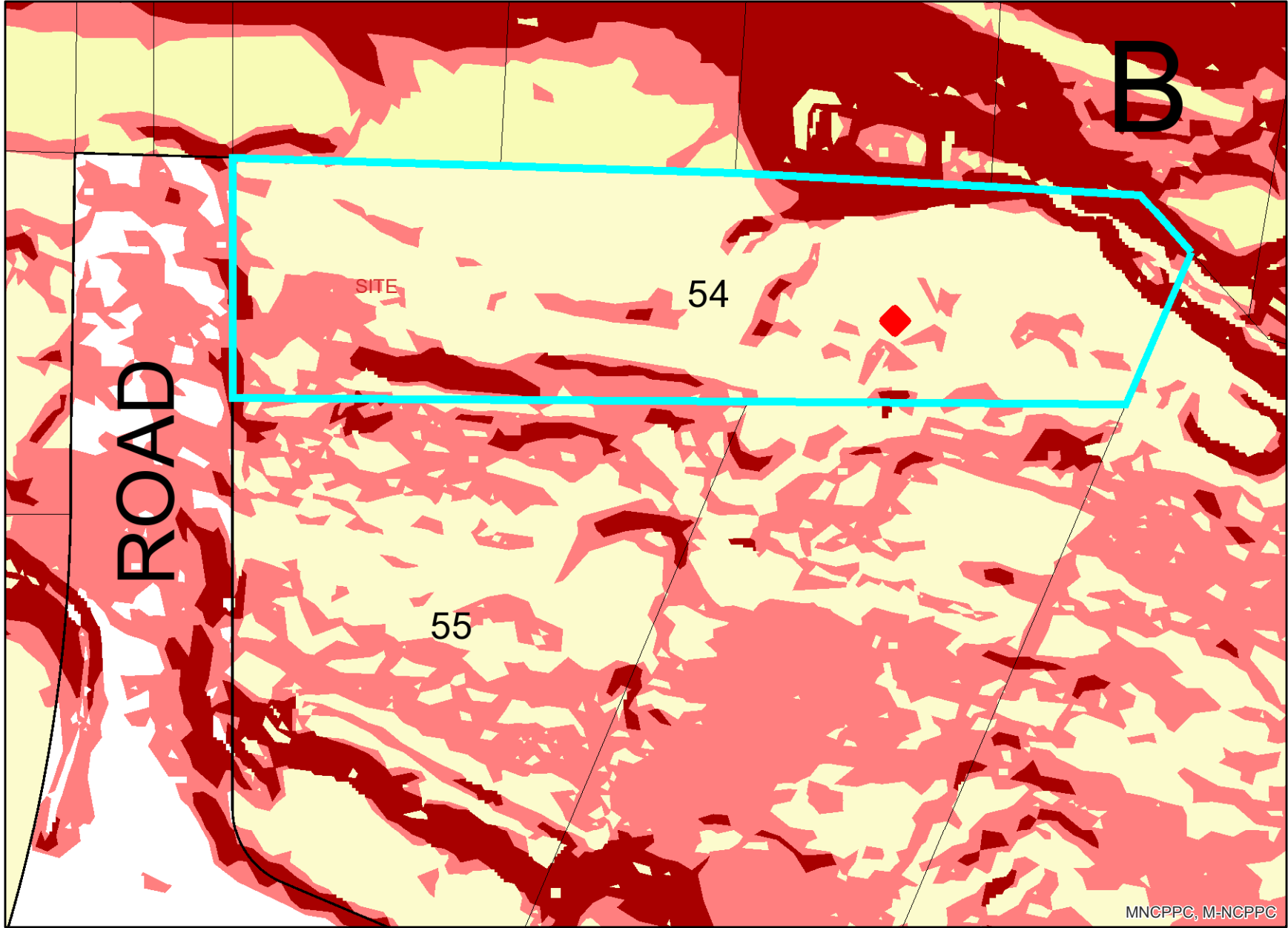


10902 McKay Road - Lot 54



Legend for 10902 McKay Road - Lot 54

Property

Road Casings




Property




Elevation

Slope (2021)




Slopes between 15% and 25%




Slopes greater than 25%

Zoning


Zoning Beltway Region




Aviation Policy Areas




1




2




3M; 3S




4




5




6




Chesapeake Bay Critical Area Overlay (2015)




Military Installation Overlay - Height



Military Installation Overlay - Noise




High Noise Intensity Zone



Noise Intensity Zone

Military Installation Overlay - Safety





- NAC-PD
- TAC-PD
- LTO-PD
- RTO-PD
- MU-PD
- IE-PD

Default

- Property Base Fill