

N



Property

Road Casings

Property

Development Activities

Final Plat

Detailed Site Plan

Certificate Of Adequacy

Preliminary Plan

Pre-Preliminary Plan

Planned Development Plan

Conservation Sketch Plan

Zoning Map Amendment

Special Exception (Development Activity)

Departure from Design Standards

Non-Conforming Use

Mandatory Referral

Current Tree Conservation Plan 1 (In DAMS)

Current Tree Conservation Plan 2 (In DAMS)











Current Tree Conservation Plan Exempt (In DAMS)

Current Natural Resource Inventory (In DAMS)










Prior Tree Conservation Plan 1 (In DAMS)

Prior Tree Conservation Plan 2 (In DAMS)

Prior Tree Conservation Plan Exempt (In DAMS)

-  Prior Natural Resource Inventory (In DAMS)
-  Alternative Compliance
-  Conservation Plan - Chesapeake Bay Critical Area Rezoning
-  Chesapeake Bay Conservation Plan
-  Vacation
-  Preliminary Alternative Compliance
-  Secondary Amendment
-  Primary Amendment
-  Homeowners Minor Amendment
- 

Easement

-  Environmental and Cultural (Platted)
-  Conservation
-  Floodplain
-  Landscape
-  Water Management
-  MALPF, HARPP and Rural Legacy
-  HARPP
-  MALPF
-  Rural Legacy
-  Miscellaneous (Platted)
-  Access
- Construction



Lot Line



Negative



Signage



Trail



Utility



Water Management
Mount Vernon Scenic Easement Area



Transportation and Circulation (Platted)



Access



Public Utility



Trail

Latest Imagery

2023 Color (May) - 3 inch
Image



Red: Band_1



Green: Band_2



Blue: Band_3

Default

Property Base Fill

