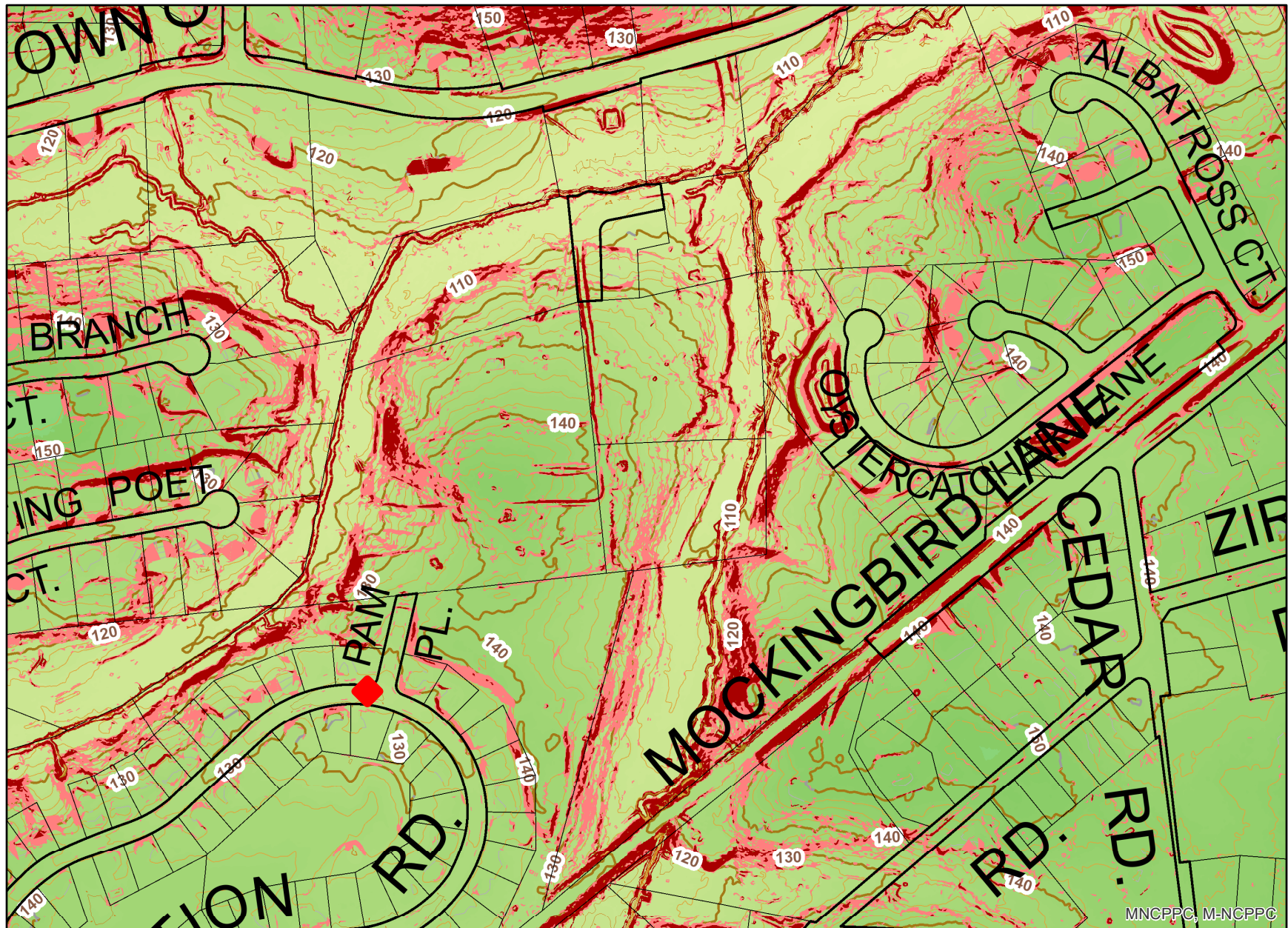


# 8.5X11\_Landscape



**Property**

Road Casings




Property




**Elevation**

Slope (2021)




Slopes between 15% and 25%




Slopes greater than 25%


Contour - 2 Ft (2021)




7101 (Index Contour)




7102 (Intermediate Contour)




7103 (Index Depression Contour)




7104 (Intermediate Depression Contour)




7105 (Index Hidden Contour)



7106 (Intermediate Hidden Contour)




7107 (Index Hidden Depression Contour)




7108 (Intermediate Hidden Depression Contour)


Ground Control (2020)



Digital Elevation Model (2021)




High : 497

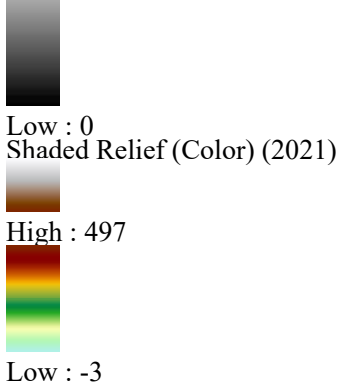


Low : -3

Shaded Relief (Grayscale) (2021)



High : 254



## Easement

Environmental and Cultural (Platted)



Conservation



Floodplain



Landscape



Water Management

MALPF, HARPP and Rural Legacy



HARPP



MALPF



Rural Legacy

Miscellaneous (Platted)



Access



Construction



Lot Line



Negative



Signage



Trail



Utility



Water Management

Mount Vernon Scenic Easement Area



Transportation and Circulation (Platted)



Access



Public Utility



Trail

## Default

Property Base Fill

