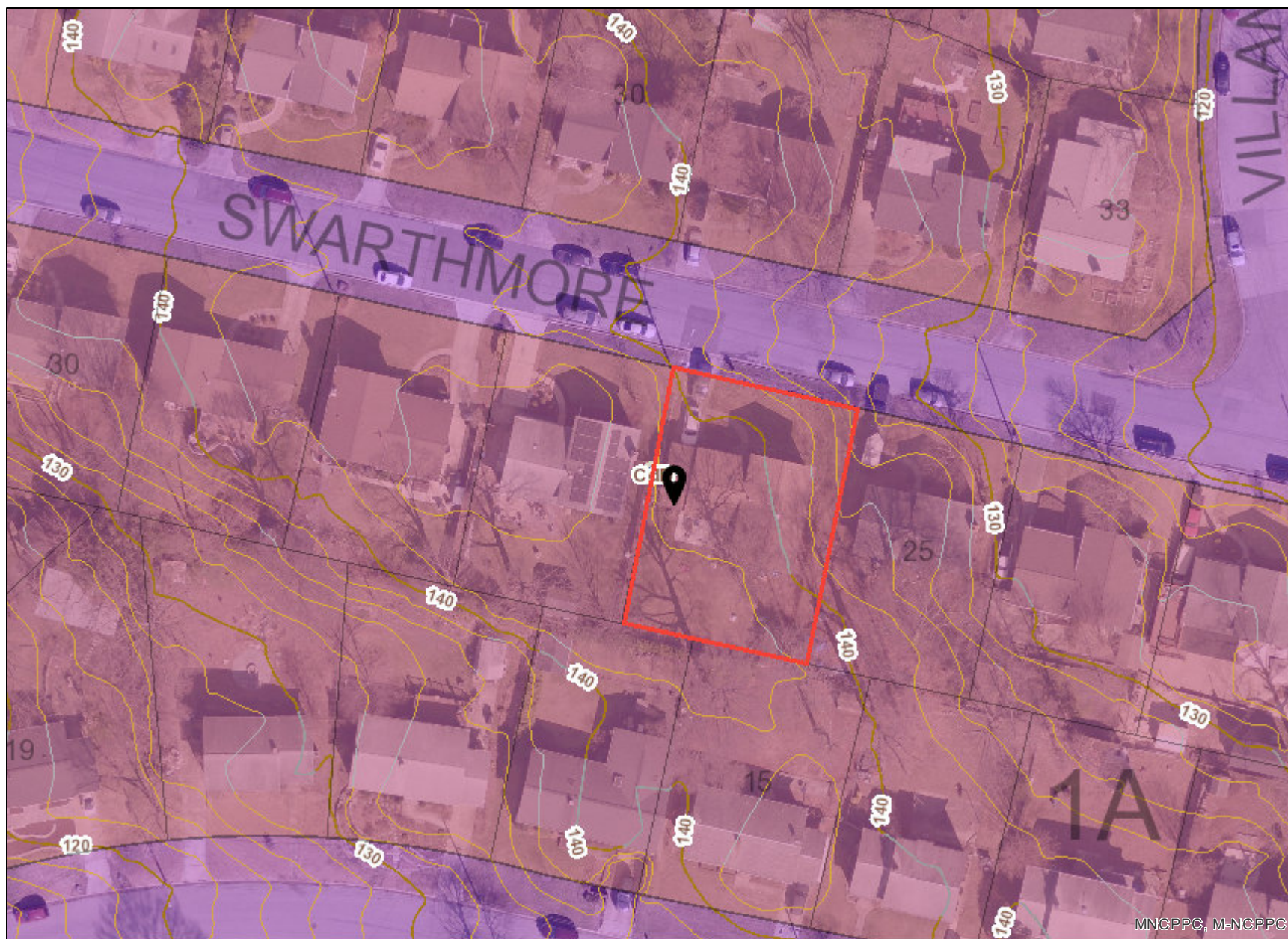



5813 Swarthmore Dr Berwyn Heights, MD 20740




Legend for 5813 Swarthmore Dr Berwyn Heights, MD 20740

Property

Road Casings



Property




Environmental

Soil (NRCS)




Elevation


Contour - 2 Ft (2021)




7101 (Index Contour)




7102 (Intermediate Contour)




7103 (Index Depression Contour)




7104 (Intermediate Depression Contour)




7105 (Index Hidden Contour)




7106 (Intermediate Hidden Contour)



7107 (Index Hidden Depression Contour)




7108 (Intermediate Hidden Depression Contour)




Administrative

Councilmanic District (2022)



Priority Funding Area (MDP)



Zoning

Zoning



ROS
AG
AR
RE
RR
RSF-95
RSF-65
RSF-A
RMF-12
RMF-20
RMF-48
CN
CS
CGO
IE
IH
NAC
TAC-C
TAC-E

- LTO-C
- LTO-E
- RTO-L-C
- RTO-L-E
- RTO-H-C
- RTO-H-E
- RMH
- LCD
- LMXC
- LMUTC
- R-PD
- NAC-PD
- TAC-PD
- LTO-PD
- RTO-PD
- MU-PD
- IE-PD



Red: Band_1



Green: Band_2



Blue: Band_3

Default

Property Base Fill

