


5813 Swarthmore Dr Berwyn Heights, MD 20740




# Legend for 5813 Swarthmore Dr Berwyn Heights, MD 20740

**Property**

Road Casings




Property




**Environmental**

Soil (NRCS)




**Elevation**


Contour - 2 Ft (2021)




7101 (Index Contour)




7102 (Intermediate Contour)




7103 (Index Depression Contour)




7104 (Intermediate Depression Contour)




7105 (Index Hidden Contour)




7106 (Intermediate Hidden Contour)



7107 (Index Hidden Depression Contour)




7108 (Intermediate Hidden Depression Contour)




**Administrative**

Councilmanic District (2022)



Priority Funding Area (MDP)



**Zoning**

Zoning



ROS  
AG  
AR  
RE  
RR  
RSF-95  
RSF-65  
RSF-A  
RMF-12  
RMF-20  
RMF-48  
CN  
CS  
CGO  
IE  
IH  
NAC  
TAC-C  
TAC-E

- LTO-C
- LTO-E
- RTO-L-C
- RTO-L-E
- RTO-H-C
- RTO-H-E
- RMH
- LCD
- LMXC
- LMUTC
- R-PD
- NAC-PD
- TAC-PD
- LTO-PD
- RTO-PD
- MU-PD
- IE-PD



Red: Band\_1



Green: Band\_2



Blue: Band\_3

## Default

Property Base Fill

