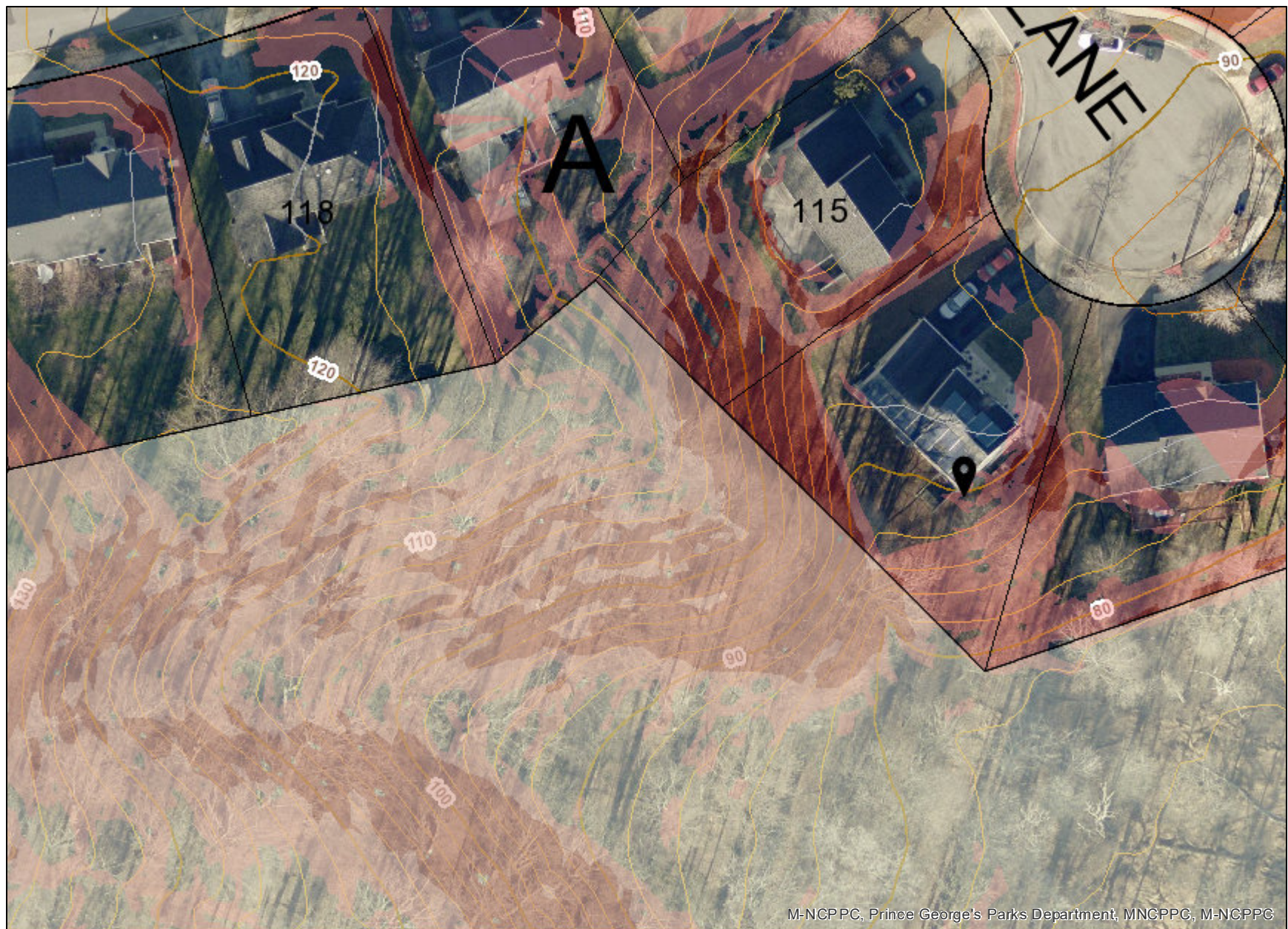


# 905 Johnson Grove Lane Lot 114



M-NCPPC, Prince George's Parks Department, MNCPPG, M-NCPPG

# Legend for 905 Johnson Grove Lane Lot 114

**Property**

Road Casings



Property




**Parks (M-NCPPC)**

M-NCPPC Parks




**Environmental**


Stream Center and Drainage (2020)




Bulkhead




Dam




Drainage Connector




Floodwall




Headwall




Hidden Single Line Stream




Hidden Stream Poly Centerlines




Hidden Water Canal




Hidden Water Cooling Channel



Single Line Stream



Stream Poly Centerlines



Water Canal

- Water Cooling Channel
- Floodplain (FEMA - 2016)
- 1% Annual Chance Flood Hazard
- Regulatory Floodway
- Open Water
- 0.2% Annual Chance Flood Hazard
- Area with Reduced Risk Due to Levee
- Area of Minimal Flood Hazard
- Slope (2021)
- Slopes between 15% and 25%
- Slopes greater than 25%

## Elevation

- Contour - 2 Ft (2021)
- 7101 (Index Contour)
- 7102 (Intermediate Contour)
- 7103 (Index Depression Contour)
- 7104 (Intermediate Depression Contour)
- 7105 (Index Hidden Contour)
- 7106 (Intermediate Hidden Contour)
- 7107 (Index Hidden Depression Contour)
- 7108 (Intermediate Hidden Depression Contour)

**Latest Imagery**

2023 Color (May) - 3 inch

Image



Red: Band\_1



Green: Band\_2



Blue: Band\_3

**Default**

Property Base Fill

