

7804 Westover Ln




Legend for 7804 Westover Ln


Property
Property




Development Activities Prior
Zoning Map Amendment




Environmental
Stream Center and Drainage (2020)




Bulkhead




Dam




Drainage Connector




Floodwall




Headwall




Hidden Single Line Stream




Hidden Stream Poly Centerlines




Hidden Water Canal




Hidden Water Cooling Channel




Single Line Stream



Stream Poly Centerlines



Water Canal



Water Cooling Channel
Soil (NRCS)



Elevation

- Contour - 2 Ft (2021)
- 7101 (Index Contour)
- 7102 (Intermediate Contour)
- 7103 (Index Depression Contour)
- 7104 (Intermediate Depression Contour)
- 7105 (Index Hidden Contour)
- 7106 (Intermediate Hidden Contour)
- 7107 (Index Hidden Depression Contour)
- 7108 (Intermediate Hidden Depression Contour)

Administrative

- Councilmanic District (2022)
- Priority Funding Area (MDP)
- Healthy Food Priority Area

Zoning

- Zoning
- ROS
- AG
- AR

RE
RR
RSF-95
RSF-65
RSF-A
RMF-12
RMF-20
RMF-48
CN
CS
CGO
IE
IH
NAC
TAC-C
TAC-E
LTO-C
LTO-E
RTO-L-C

- RTO-L-E
- RTO-H-C
- RTO-H-E
- RMH
- LCD
- LMXC
- LMUTC
- R-PD
- NAC-PD
- TAC-PD
- LTO-PD
- RTO-PD
- MU-PD
- IE-PD

Zoning Prior
Zoning

- C-1
- C-2
- C-A

C-C

C-G

C-H

C-M

C-O

C-R-C

C-S-C

C-W

E-I-A

I-1

I-2

I-3

I-4

L-A-C

M-A-C

M-U-I

M-X-C

M-X-T

M-U-TC

O-S

R-10

R-10A

R-18

R-18C

R-20

R-30

R-30C

R-35

R-55

R-80

R-A

R-E

R-H

R-L

R-M

R-M-H

R-O-S

R-R

R-S

R-T

R-U

U-L-I

V-L

V-M

Latest Imagery

2023 Color (May) - 3 inch

Image



Red: Band_1



Green: Band_2



Blue: Band_3

Default

Property Base Fill

