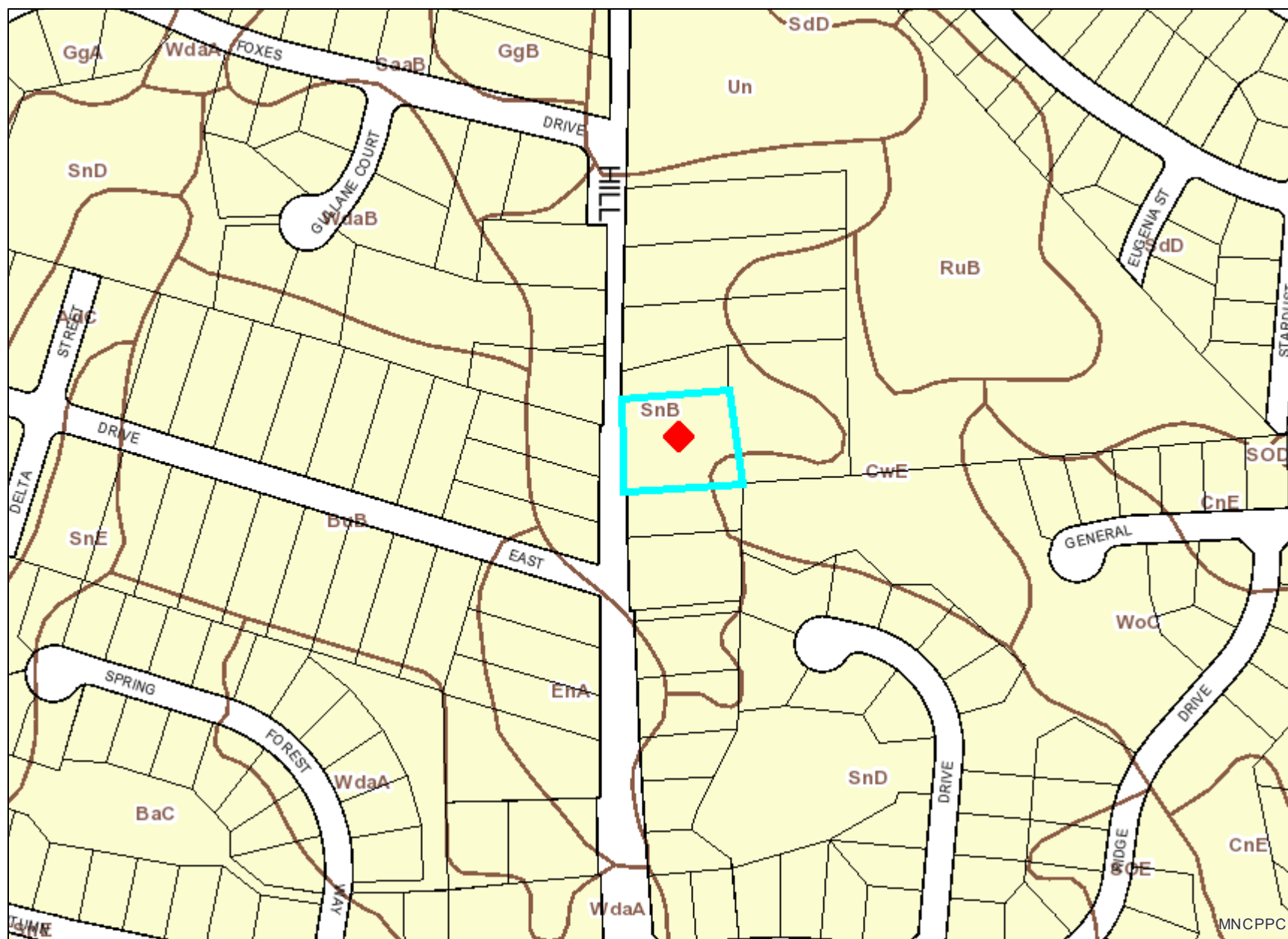



# Soil Map




# Legend for Soil Map

**Property**

Road Casings




Property



**Environmental**

Soil (NRCS)



**Default**

Property Base Fill

