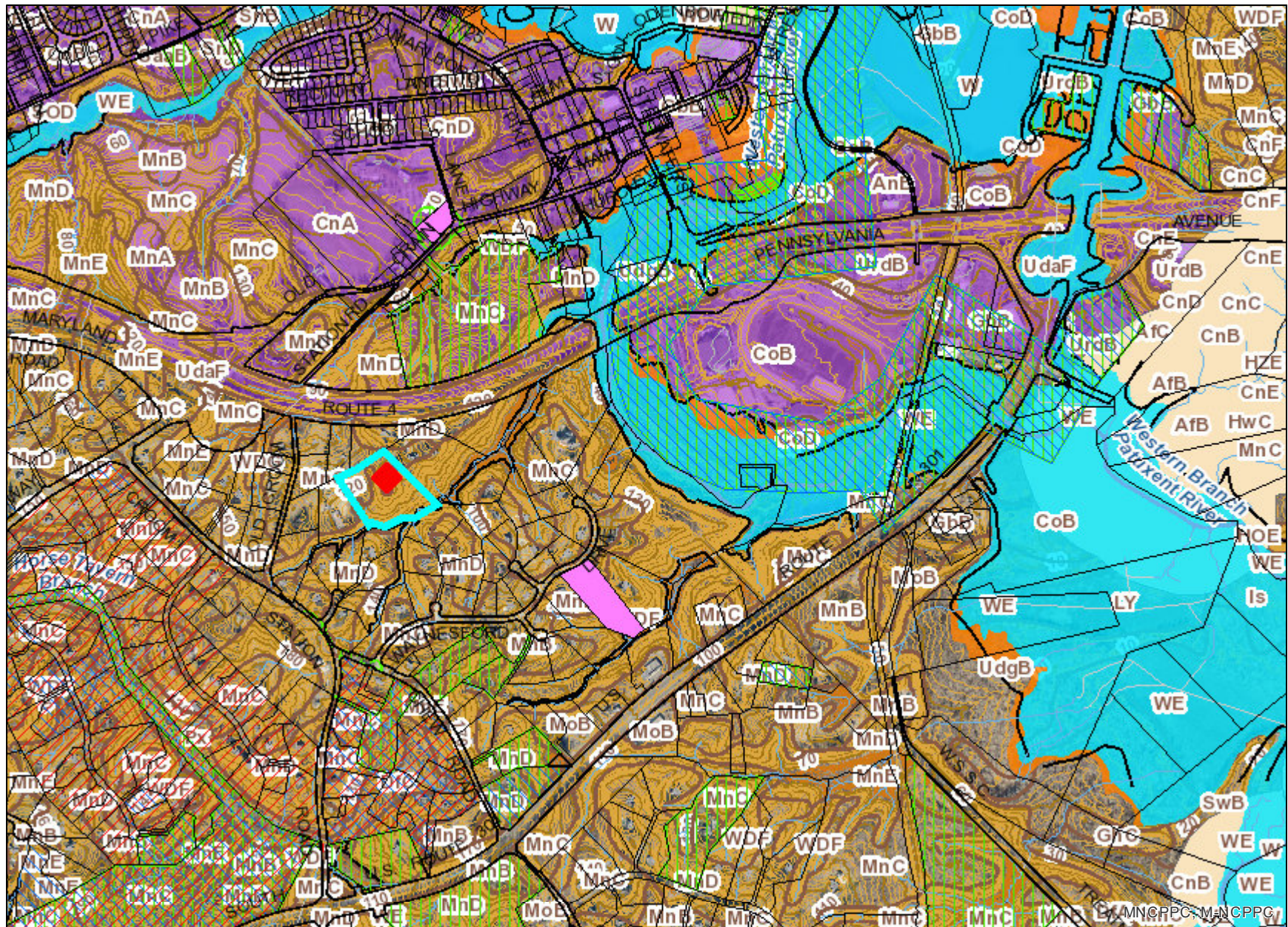



OLD CROOM STATION ROAD




Legend for OLD CROOM STATION ROAD

Property

Road Casings



Property



Development Activities

Final Plat



Detailed Site Plan



Certificate Of Adequacy



Preliminary Plan



Pre-Preliminary Plan



Planned Development Plan



Conservation Sketch Plan



Zoning Map Amendment



Special Exception (Development Activity)



Departure from Design Standards



Non-Conforming Use



Mandatory Referral



Current Tree Conservation Plan 1 (In DAMS)



Current Tree Conservation Plan 2 (In DAMS)



Current Tree Conservation Plan Exempt (In DAMS)



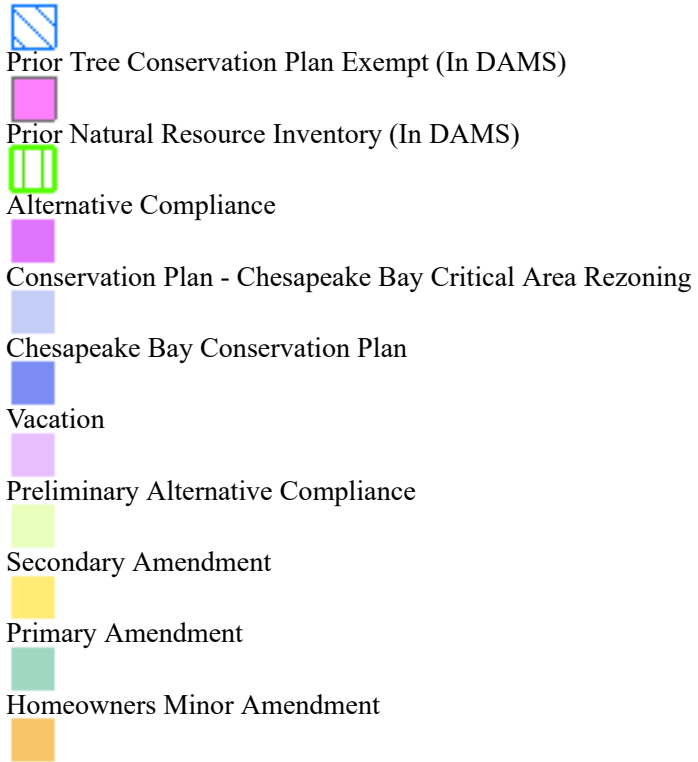
Current Natural Resource Inventory (In DAMS)



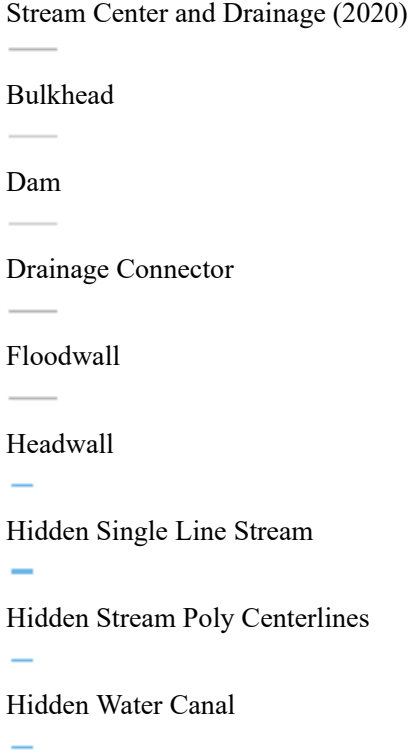
Prior Tree Conservation Plan 1 (In DAMS)



Prior Tree Conservation Plan 2 (In DAMS)



Environmental



Hidden Water Cooling Channel



Single Line Stream



Stream Poly Centerlines



Water Canal



Water Cooling Channel
Floodplain - Consultant Study (DPIE)



Floodplain (FEMA - 2016)



1% Annual Chance Flood Hazard



Regulatory Floodway



Open Water



0.2% Annual Chance Flood Hazard



Area with Reduced Risk Due to Levee

Area of Minimal Flood Hazard
Sensitive Species Review (DNR)



Soil (NRCS)



Wetland of Special State Concern - Line (DNR)



Elevation

Contour - 2 Ft (2021)



7101 (Index Contour)



7102 (Intermediate Contour)



7103 (Index Depression Contour)



7104 (Intermediate Depression Contour)



7105 (Index Hidden Contour)



7106 (Intermediate Hidden Contour)



7107 (Index Hidden Depression Contour)



7108 (Intermediate Hidden Depression Contour)

Administrative

Priority Funding Area (MDP)



Zoning Prior

Aviation Policy Areas



1



2



3M; 3S



4



5



6

Latest Imagery

2023 Color (May) - 3 inch

Image



Red: Band_1



Green: Band_2



Blue: Band_3

Default

Property Base Fill

