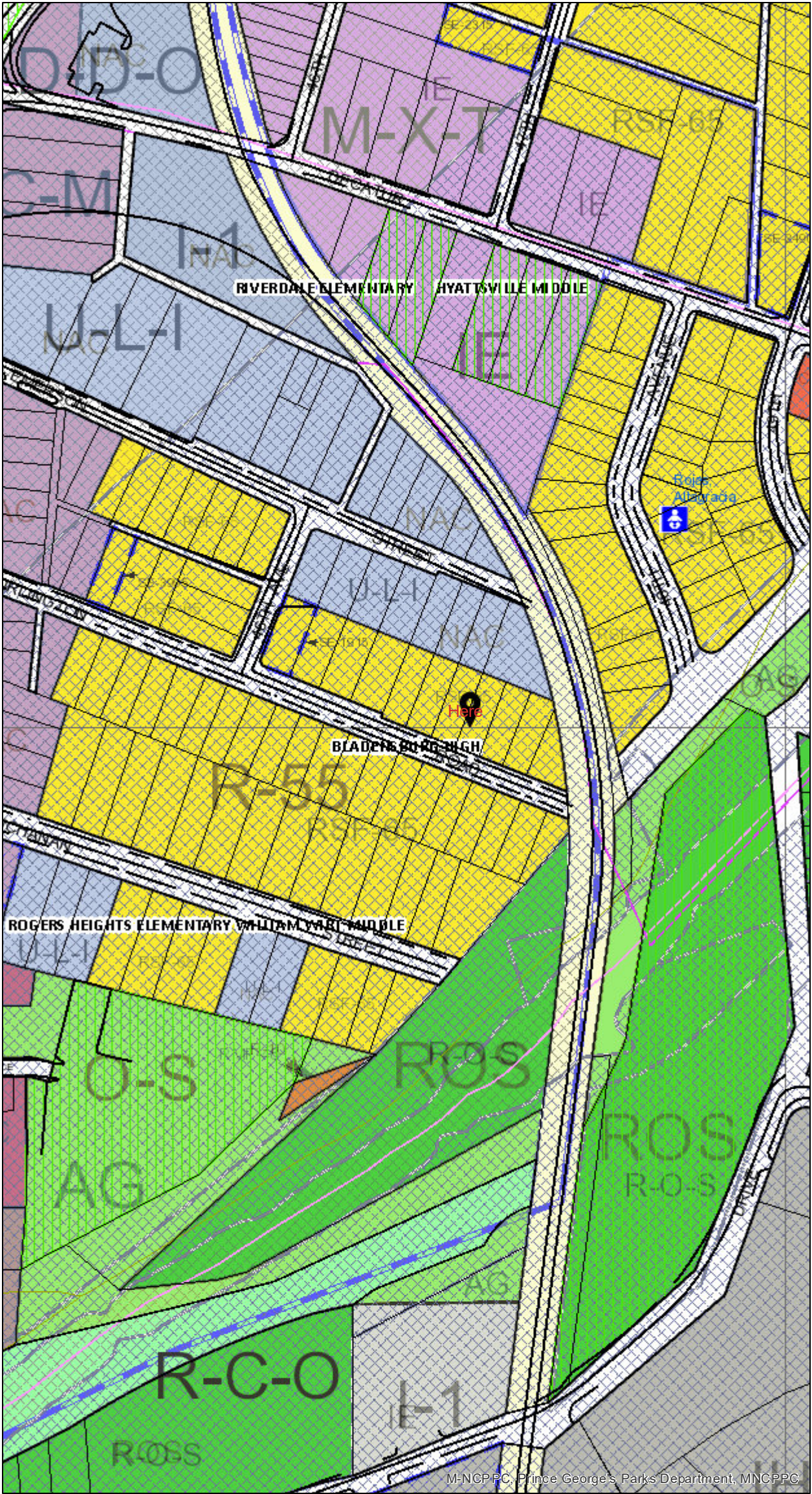


4614 Burlington Road



Legend for 4614 Burlington Road

Property

Road Casings

Property

Transportation

Rail Transit

Blue Line

Green Line

Orange Line

Purple Line

Silver, Metro

Yellow Line

Camden and Penn Line Sidewalk (2020)

Development Activities

Final Plat

Detailed Site Plan

Certificate Of Adequacy

Preliminary Plan

Pre-Preliminary Plan

Planned Development Plan

Conservation Sketch Plan

Zoning Map Amendment

Special Exception (Development Activity)

Departure from Design Standards

Non-Conforming Use

Mandatory Referral

Current Tree Conservation Plan 1 (In DAMS)

Current Tree Conservation Plan 2 (In DAMS)

Current Tree Conservation Plan Exempt (In DAMS)

Current Natural Resource Inventory (In DAMS)

Prior Tree Conservation Plan 1 (In DAMS)

Prior Tree Conservation Plan 2 (In DAMS)

Prior Tree Conservation Plan Exempt (In DAMS)

Prior Natural Resource Inventory (In DAMS)

Alternative Compliance

Conservation Plan - Chesapeake Bay Critical Area Rezoning

Chesapeake Bay Conservation Plan

Vacation

Preliminary Alternative Compliance

Secondary Amendment

Primary Amendment

Homeowners Minor Amendment

Points of Interest

Tobacco Shops

Medical Cannabis Dispensary

Healthy Food Retailers







Airports

-  Airport
-  Heliport
-  Day Care Centers
-  Fire Stations
-  Hospitals
-  Libraries
-  Liquor Stores
-  Senior Housing
-  Pawn Shops
-  Police Stations
-  Post Offices
-  Religious Institutions
-  Schools
-  Shopping Centers
-  Train Stations
-  Existing
-  Under Construction












Parks (M-NCPPC)

-  Community Center
-  Park Building
-  Picnic Areas
-  Playgrounds
-  Trails
-  Lease Agreement

Administrative

-  School Boundary - Elementary (Board of Ed)
-  School Boundary - High (Board of Ed)
-  School Boundary - Middle (Board of Ed)
-  Traffic Analysis Zone (PG County)
-  Tax Grid
-  WSSC Grid

Zoning

-  Zoning Beltway Region
-  Aviation Policy Areas
-  1
-  2
-  3M; 3S
-  4
-  5
-  6
-  Chesapeake Bay Critical Area Overlay (2015)
-  Military Installation Overlay - Height
-  Military Installation Overlay - Noise
- High Noise Intensity Zone
- Noise Intensity Zone
- Military Installation Overlay - Safety

- Accident Potential Zone 1
- Accident Potential Zone 2
- Clear Zone
- Neighborhood Conservation Overlay
- Prior Special Exception
- Special Exception
- Zoning Line

Zoning

- ROS
- AG
- AR
- RE
- RR
- RSF-95
- RSF-65
- RSF-A
- RMF-12
- RMF-20
- RMF-48
- CN
- CS
- CGO
- IE
- IH
- NAC
- TAC-C
- TAC-E
- LTO-C
- LTO-E
- RTO-L-C
- RTO-L-E
- RTO-H-C
- RTO-H-E
- RMH
- LCD
- LMXC
- LMUTC
- R-PD
- NAC-PD
- TAC-PD
- LTO-PD

- RTO-PD
- MU-PD
- IE-PD

Zoning Prior

- Aviation Policy Areas
- 1
- 2
- 3M; 3S
- 4
- 5
- 6
- Chesapeake Bay Critical Area Overlay (2015)
- Military Installation Overlay - Height
- Military Installation Overlay - Noise
- High Noise Intensity Zone
- Noise Intensity Zone
- Military Installation Overlay - Safety
- Accident Potential Zone 1
- Accident Potential Zone 2
- Clear Zone
- Prior Development District Overlay
- Prior Residential Planned Community
- Prior Residential Planned Community Line
- Prior Special Exception
- Prior Transit District Overlay
- Prior Zoning Line

Zoning

- C-1
- C-2
- C-A
- C-C
- C-G
- C-H
- C-M
- C-O
- C-R-C
- C-S-C
- C-W
- E-I-A
- I-1
- I-2
- I-3
- I-4
- L-A-C

