


## 8.5X11\_Landscape




**Property**

Road Casings



Property



**Development Activities**

Final Plat



Detailed Site Plan



Certificate Of Adequacy



Preliminary Plan



Pre-Preliminary Plan



Planned Development Plan



Conservation Sketch Plan



Zoning Map Amendment



Special Exception (Development Activity)



Departure from Design Standards



Non-Conforming Use



Mandatory Referral



Current Tree Conservation Plan 1 (In DAMS)



Current Tree Conservation Plan 2 (In DAMS)



Current Tree Conservation Plan Exempt (In DAMS)



Current Natural Resource Inventory (In DAMS)



Prior Tree Conservation Plan 1 (In DAMS)

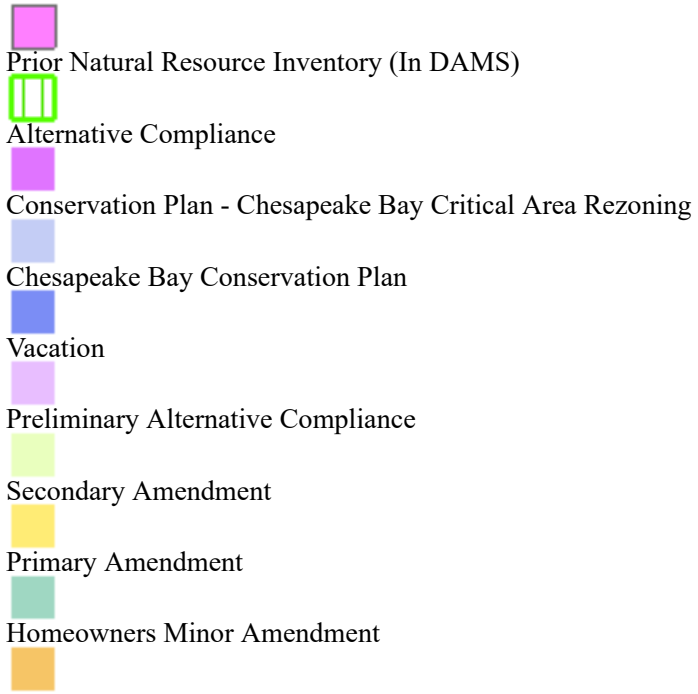


Prior Tree Conservation Plan 2 (In DAMS)

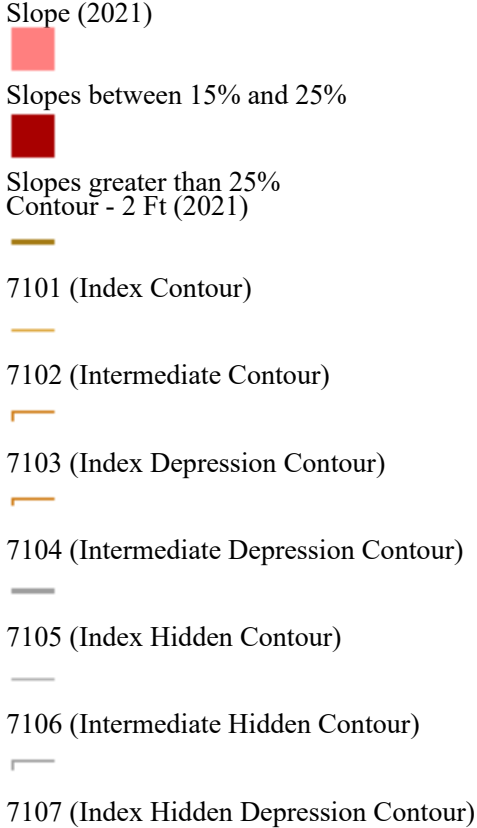


Prior Tree Conservation Plan Exempt (In DAMS)





**Elevation**



7108 (Intermediate Hidden Depression Contour)

Ground Control (2020)



Digital Elevation Model (2021)



High : 497



Low : -3

Shaded Relief (Grayscale) (2021)



High : 254



Low : 0

Shaded Relief (Color) (2021)



High : 497



Low : -3

## Zoning

Zoning Beltway Region



Aviation Policy Areas



1



2



3M; 3S



4



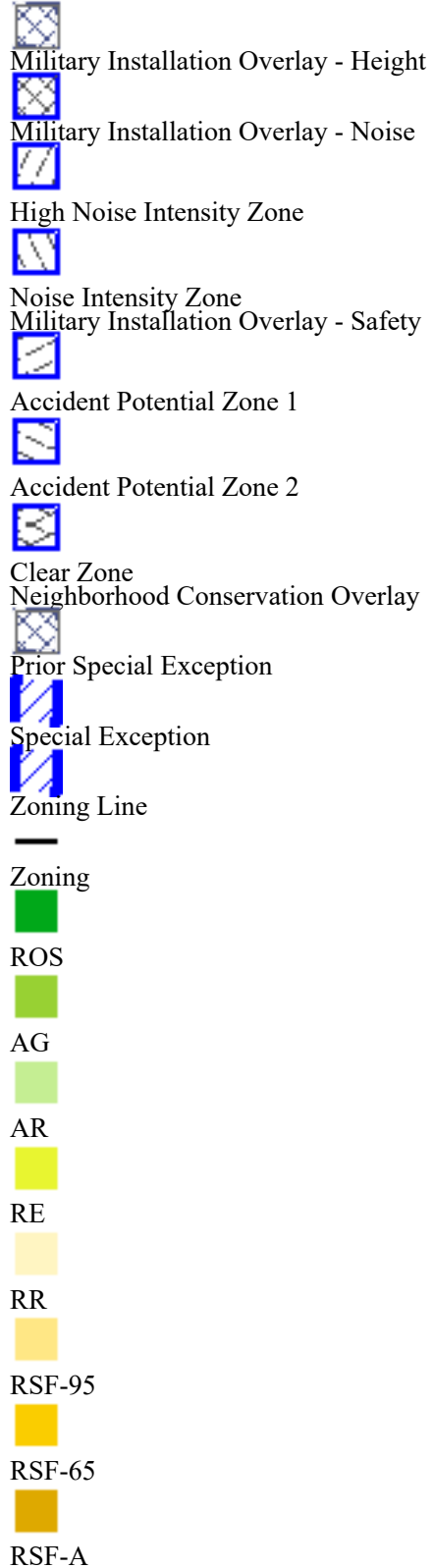
5



6

Chesapeake Bay Critical Area Overlay (2015)







- LCD
- LMXC
- LMUTC
- R-PD
- NAC-PD
- TAC-PD
- LTO-PD
- RTO-PD
- MU-PD
- IE-PD
- Default**
- Property Base Fill