

# 34x44 Landscape






Property

Road Casings




Property



Transportation

Pavement (2020)



Parking Lot



Road

Environmental

Stream Center and Drainage (2020)



Bulkhead



Dam



Drainage Connector



Floodwall



Headwall



Hidden Single Line Stream



Hidden Stream Poly Centerlines



Hidden Water Canal



Hidden Water Cooling Channel



Single Line Stream



Stream Poly Centerlines



Water Canal



Water Cooling Channel

Elevation

Contour - 2 Ft (2021)



7101 (Index Contour)



7102 (Intermediate Contour)



7103 (Index Depression Contour)



7104 (Intermediate Depression Contour)



7105 (Index Hidden Contour)



7106 (Intermediate Hidden Contour)




7107 (Index Hidden Depression Contour)




7108 (Intermediate Hidden Depression Contour)

Administrative


Building (2020)




Buildings




Buildings Under Construction



Overhead Rooftops/Canopies



Parking Garage




Ruins


Latest Imagery

2023 Color (May) - 3 inch


Image



Red: Band\_1



Green: Band\_2



Blue: Band\_3

**Default**

Property Base Fill

