

# Deep Roots Farm Environmental



# Legend for Deep Roots Farm Environmental

Property

Road Casings

Property

Transportation

Street Centerline

Sidewalk (2020)

Pavement (2020)

Parking Lot

Road

Environmental

Stream Center and Drainage (2020)

Bulkhead

Dam

Drainage Connector

Floodwall

Headwall

Hidden Single Line Stream

Hidden Stream Poly Centerlines

Hidden Water Canal

Hidden Water Cooling Channel



Single Line Stream




Stream Poly Centerlines




Water Canal



Water Cooling Channel  
Watershed (DOE)



Wetland (DNR)



Elevation

Contour - 2 Ft (2021)



7101 (Index Contour)



7102 (Intermediate Contour)



7103 (Index Depression Contour)



7104 (Intermediate Depression Contour)



7105 (Index Hidden Contour)



7106 (Intermediate Hidden Contour)




7107 (Index Hidden Depression Contour)




7108 (Intermediate Hidden Depression Contour)

Easement

MALPF, HARPP and Rural Legacy



HARPP




MALPF




Rural Legacy

Latest Imagery


2023 Color (May) - 3 inch  
Image



Red: Band\_1



Green: Band\_2



Blue: Band\_3

Default

Property Base Fill

