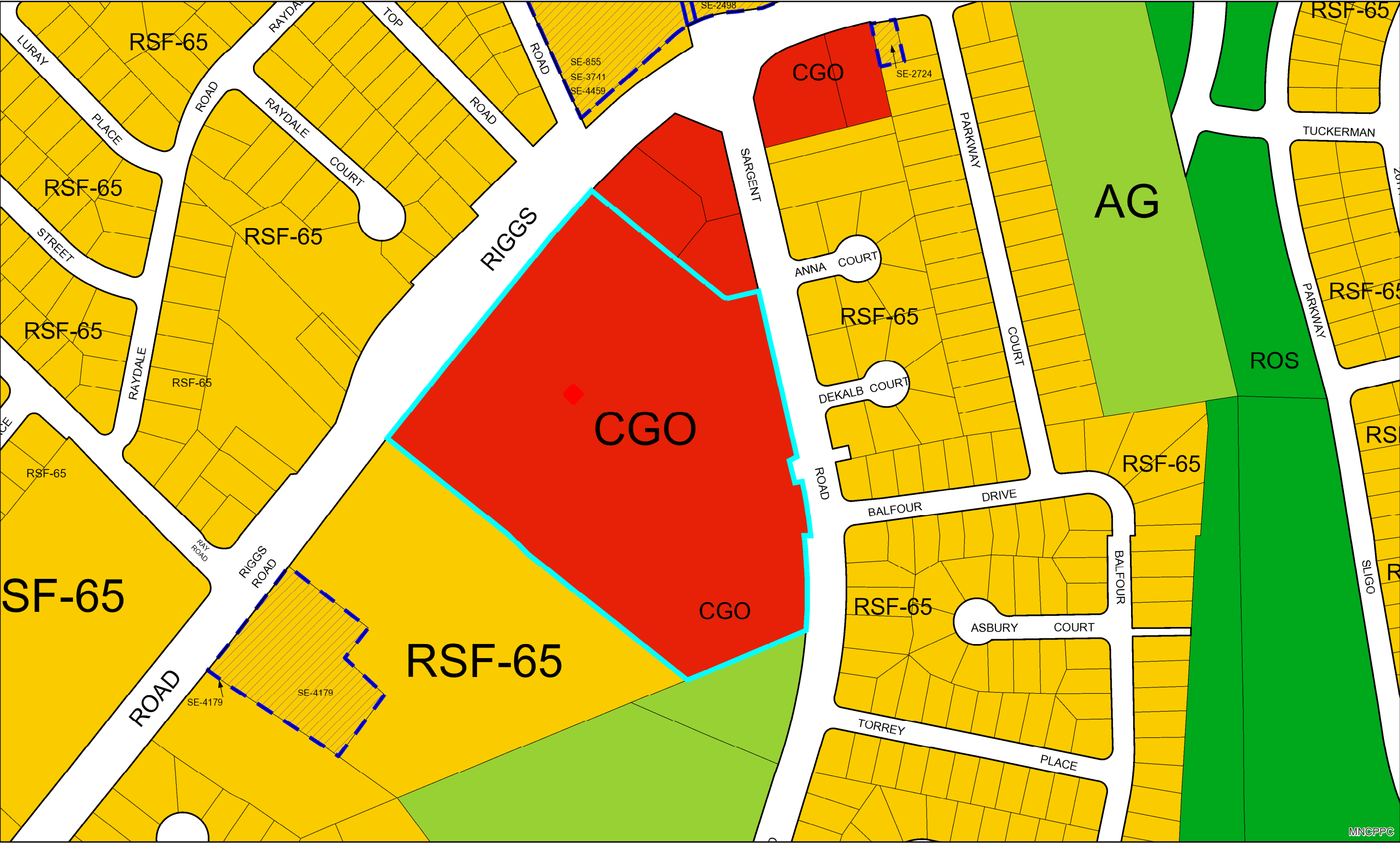
















11x17 Landscape



Property
Road Casings

Property


Zoning
Zoning Beltway Region

Aviation Policy Areas

1

2

3M; 3S

4

5

6
Chesapeake Bay Critical Area Overlay (2015)

Military Installation Overlay - Height

Military Installation Overlay - Noise

High Noise Intensity Zone

Noise Intensity Zone
Military Installation Overlay - Safety

Accident Potential Zone 1



Accident Potential Zone 2



Clear Zone

Neighborhood Conservation Overlay



Prior Special Exception



Special Exception



Zoning Line



Zoning



ROS



AG



AR



RE



RR



RSF-95



RSF-65



RSF-A



RMF-12



RMF-20

- RMF-48
- CN
- CS
- CGO
- IE
- IH
- NAC
- TAC-C
- TAC-E
- LTO-C
- LTO-E
- RTO-L-C
- RTO-L-E
- RTO-H-C
- RTO-H-E

- RMH
- LCD
- LMXC
- LMUTC
- R-PD
- NAC-PD
- TAC-PD
- LTO-PD
- RTO-PD
- MU-PD
- IE-PD
- Default**
- Property Base Fill