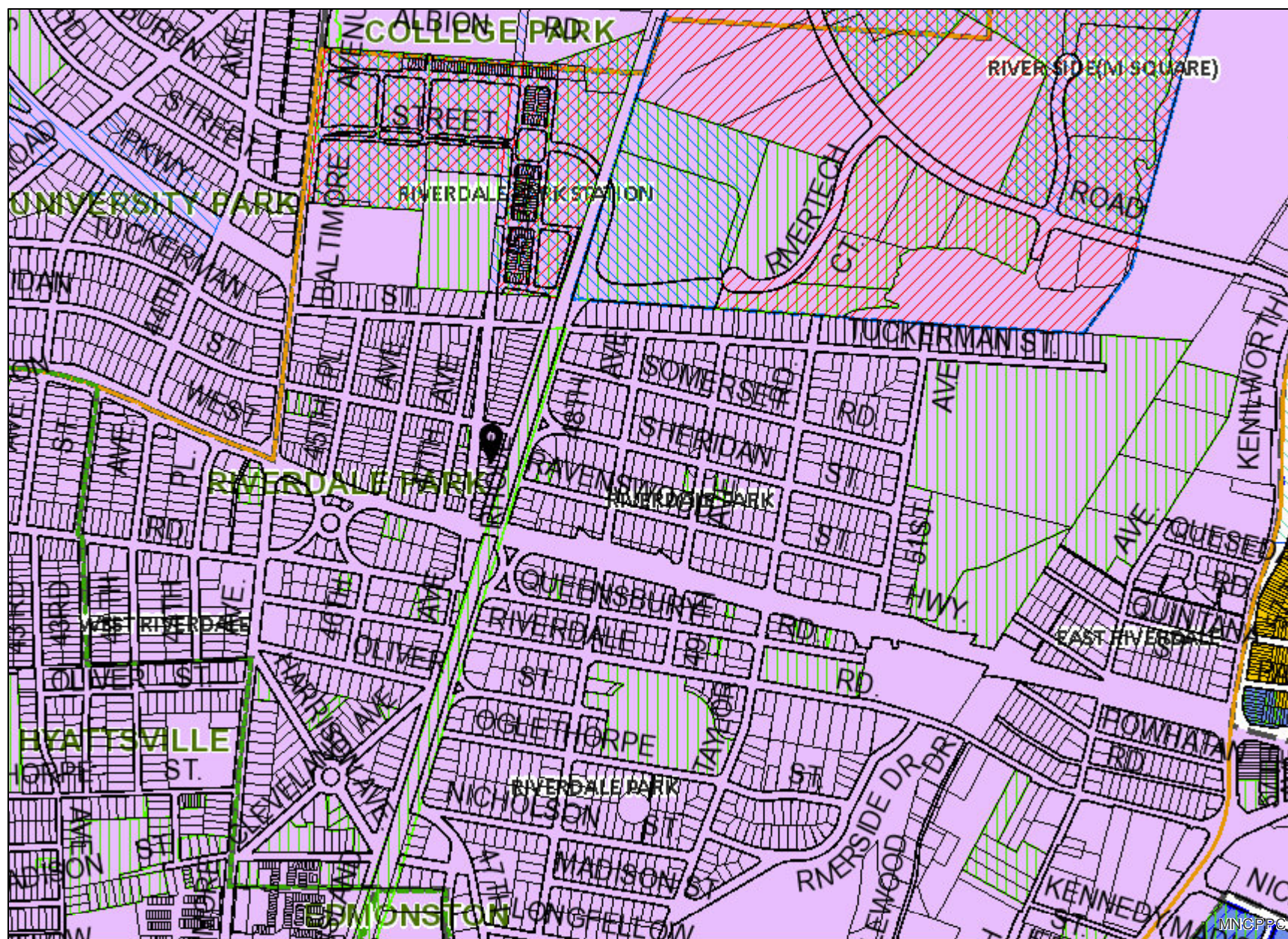


8.5X11_Landscape



Property

Road Casings

Property

Development Activities

Final Plat

Detailed Site Plan

Certificate Of Adequacy

Preliminary Plan

Pre-Preliminary Plan

Planned Development Plan

Conservation Sketch Plan

Zoning Map Amendment

Special Exception (Development Activity)

Departure from Design Standards

Non-Conforming Use

Mandatory Referral

Current Tree Conservation Plan 1 (In DAMS)

Current Tree Conservation Plan 2 (In DAMS)

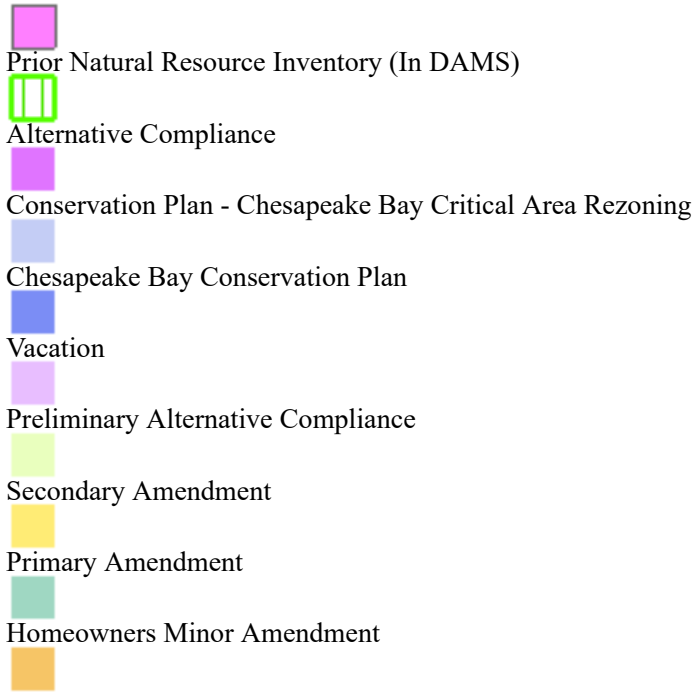
Current Tree Conservation Plan Exempt (In DAMS)

Current Natural Resource Inventory (In DAMS)

Prior Tree Conservation Plan 1 (In DAMS)

Prior Tree Conservation Plan 2 (In DAMS)

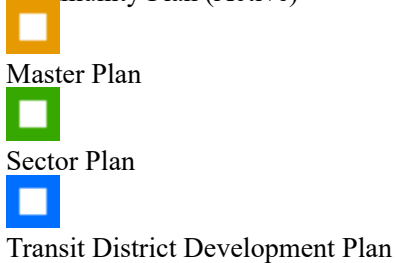
Prior Tree Conservation Plan Exempt (In DAMS)

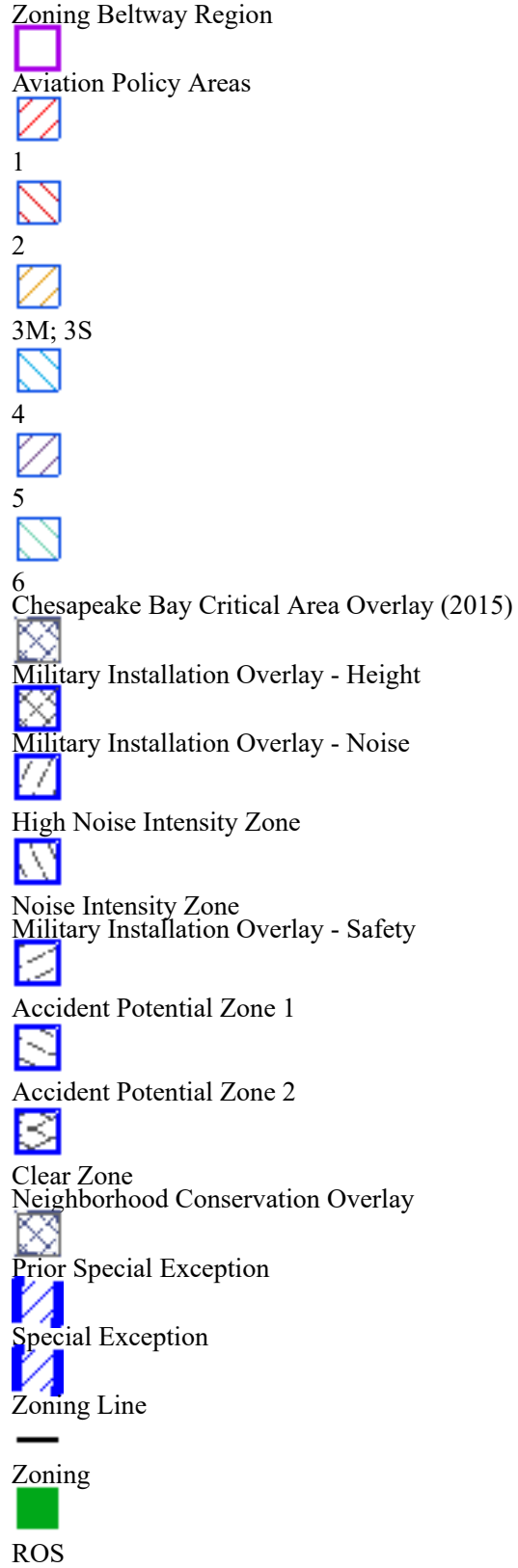


Administrative



Zoning







- LTO-C
- LTO-E
- RTO-L-C
- RTO-L-E
- RTO-H-C
- RTO-H-E
- RMH
- LCD
- LMXC
- LMUTC
- R-PD
- NAC-PD
- TAC-PD
- LTO-PD
- RTO-PD
- MU-PD
- IE-PD

Default
Property Base Fill