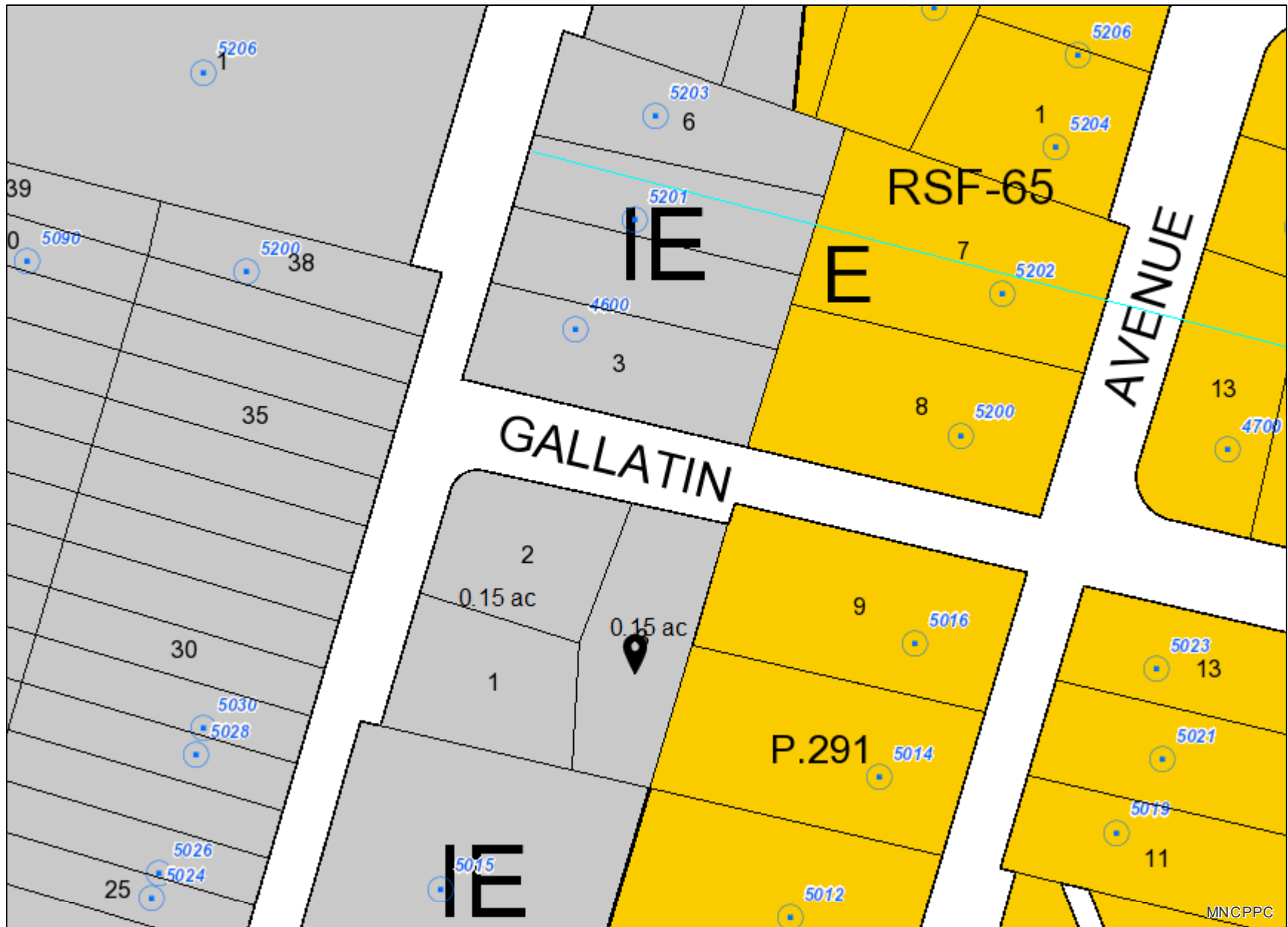



Project 1




Legend for Project 1

Property

Road Casings



Property




Administrative

Address Point




Zoning


Zoning Beltway Region




Aviation Policy Areas




1




2




3M; 3S




4




5




6




Chesapeake Bay Critical Area Overlay (2015)




Military Installation Overlay - Height




Military Installation Overlay - Noise




High Noise Intensity Zone



Noise Intensity Zone



Military Installation Overlay - Safety



Accident Potential Zone 1



Accident Potential Zone 2



Clear Zone



Neighborhood Conservation Overlay



Prior Special Exception



Special Exception



Zoning Line



Zoning



ROS



AG



AR



RE



RR



RSF-95



RSF-65



RSF-A



RMF-12



RMF-20



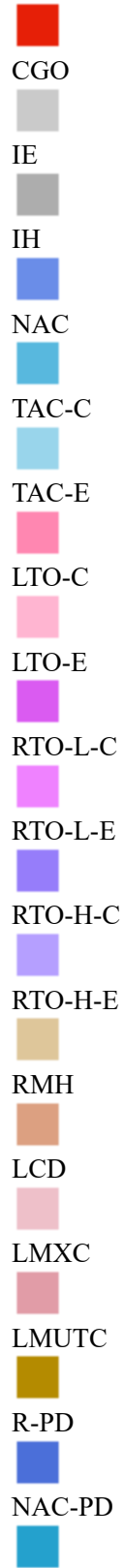
RMF-48



CN



CS



- TAC-PD
- LTO-PD
- RTO-PD
- MU-PD
- IE-PD
- Default**
- Property Base Fill