

2005 Piscataway Creek



Legend for 2005 Piscataway Creek

Property

Road Casings



Property



Parks (M-NCPPC)

M-NCPPC Parks



Environmental

Stream Center and Drainage (2020)



Bulkhead



Dam



Drainage Connector



Floodwall



Headwall



Hidden Single Line Stream



Hidden Stream Poly Centerlines



Hidden Water Canal



Hidden Water Cooling Channel








Single Line Stream



Stream Poly Centerlines



Water Canal

-  Water Cooling Channel
-  Marlboro Clay
-  Evaluation_Zone
-  Present Sensitive Species Review (DNR)
-  Wetland (DNR)

Supplemental Imagery

2005 Color - 6 inch
Image



Red: Band_1



Green: Band_2



Blue: Band_3

Default

Property Base Fill

