

## 2005 Piscataway Creek



# Legend for 2005 Piscataway Creek

## Property

Road Casings



Property



## Parks (M-NCPPC)

M-NCPPC Parks



## Environmental

Stream Center and Drainage (2020)



Bulkhead



Dam



Drainage Connector



Floodwall



Headwall



Hidden Single Line Stream



Hidden Stream Poly Centerlines



Hidden Water Canal



Hidden Water Cooling Channel








Single Line Stream







Stream Poly Centerlines



Water Canal

-  Water Cooling Channel
-  Marlboro Clay
-  Evaluation\_Zone
-  Present Sensitive Species Review (DNR)
-  Wetland (DNR)

## Supplemental Imagery

-  1998 Color - 1 foot Image
-  Red: Band\_1
-  Green: Band\_2
-  Blue: Band\_3

## Default

-  Property Base Fill