

1938_w-Parcels



MNCPPG, MNCPPG

Legend for 1938_w-Parcels

Property

Road Casings




Property




Supplemental Imagery

1938 Grayscale 1 foot Image




High : 255




Low : 0


Hopkins Atlas 1878




0




1




2




3




4




5




6




7



8



9



10

- 11
- 12
- 13
- 14
- 15
- 16
- 17
- 18
- 19
- 20
- 21
- 22
- 23
- 24
- 25
- 26
- 27
- 28

29
30
31
32
33
34
35
36
37
38
39
40
41
42
43
44
45
46
47



48
49
50
51
52
53
54
55
56
57
58
59
60
61
62
63
64
65

66
67
68
69
70
71
72
73
74
75
76
77
78
79
80
81
82
83
84





103
104
105
106
107
108
109
110
111
112
113
114
115
116
117
118
119
120
121






140
141
142
143
144
145
146
147
148
149
150
151
152
153
154
155
156
157
158



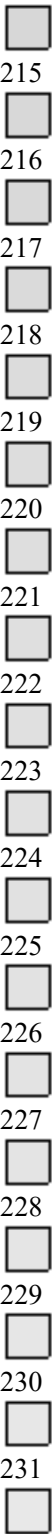
- 159
- 160
- 161
- 162
- 163
- 164
- 165
- 166
- 167
- 168
- 169
- 170
- 171
- 172
- 173
- 174
- 175
- 176

177
178
179
180
181
182
183
184
185
186
187
188
189
190
191
192
193
194
195



196
197
198
199
200
201
202
203
204
205
206
207
208
209
210
211
212
213

214
215
216
217
218
219
220
221
222
223
224
225
226
227
228
229
230
231
232





233



234



235



236



237



238



239



240



241



242



243



244



245



246



247



248



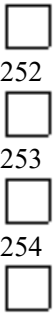
249



250



251
252
253
254
255



Default

Property Base Fill

