

# Striblife The Stribling's 4013 Woodrow Lane Bowie



# Legend for Striblife The Stribling's 4013 Woodrow Lane Bowie

## Property

Property



## Development Activities

Current Tree Conservation Plan 1 (In DAMS)



Current Tree Conservation Plan 2 (In DAMS)



## Environmental

Stream Center and Drainage (2020)



Bulkhead



Dam



Drainage Connector



Floodwall



Headwall



Hidden Single Line Stream



Hidden Stream Poly Centerlines



Hidden Water Canal



Hidden Water Cooling Channel






Single Line Stream












Stream Poly Centerlines





Water Canal

-  Water Cooling Channel
-  Soil (NRCS)
-  Watershed (DOE)





### Elevation

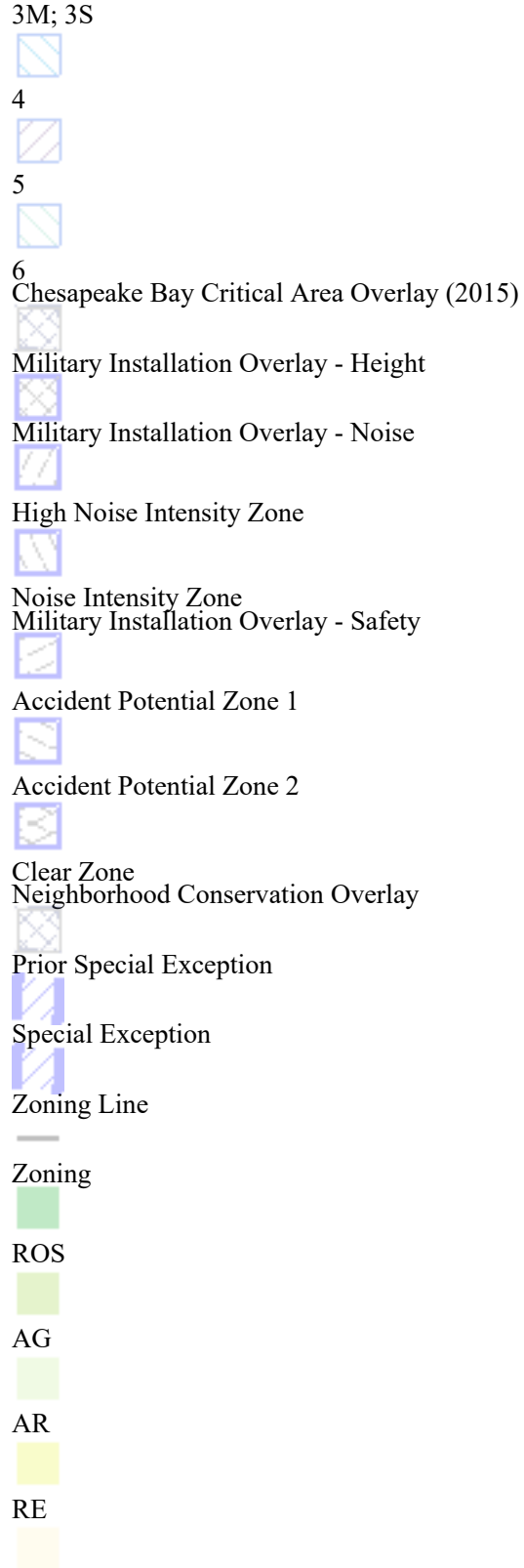
-  Contour - 2 Ft (2021)
-  7101 (Index Contour)
-  7102 (Intermediate Contour)
-  7103 (Index Depression Contour)
-  7104 (Intermediate Depression Contour)
-  7105 (Index Hidden Contour)
-  7106 (Intermediate Hidden Contour)
-  7107 (Index Hidden Depression Contour)
-  7108 (Intermediate Hidden Depression Contour)

### Administrative

-  Councilmanic District (2022)
-  Priority Funding Area (MDP)

### Zoning

-  Zoning Beltway Region
-  Aviation Policy Areas
-  1
-  2



RR  
RSF-95  
RSF-65  
RSF-A  
RMF-12  
RMF-20  
RMF-48  
CN  
CS  
CGO  
IE  
IH  
NAC  
TAC-C  
TAC-E  
LTO-C  
LTO-E  
RTO-L-C  
RTO-L-E

- RTO-H-C
- RTO-H-E
- RMH
- LCD
- LMXC
- LMUTC
- R-PD
- NAC-PD
- TAC-PD
- LTO-PD
- RTO-PD
- MU-PD
- IE-PD

Supplemental Imagery
2021 Color (Feb) – 3 inch Image

Red: Band\_1

Green: Band\_2

Blue: Band\_3

Default
Property Base Fill

