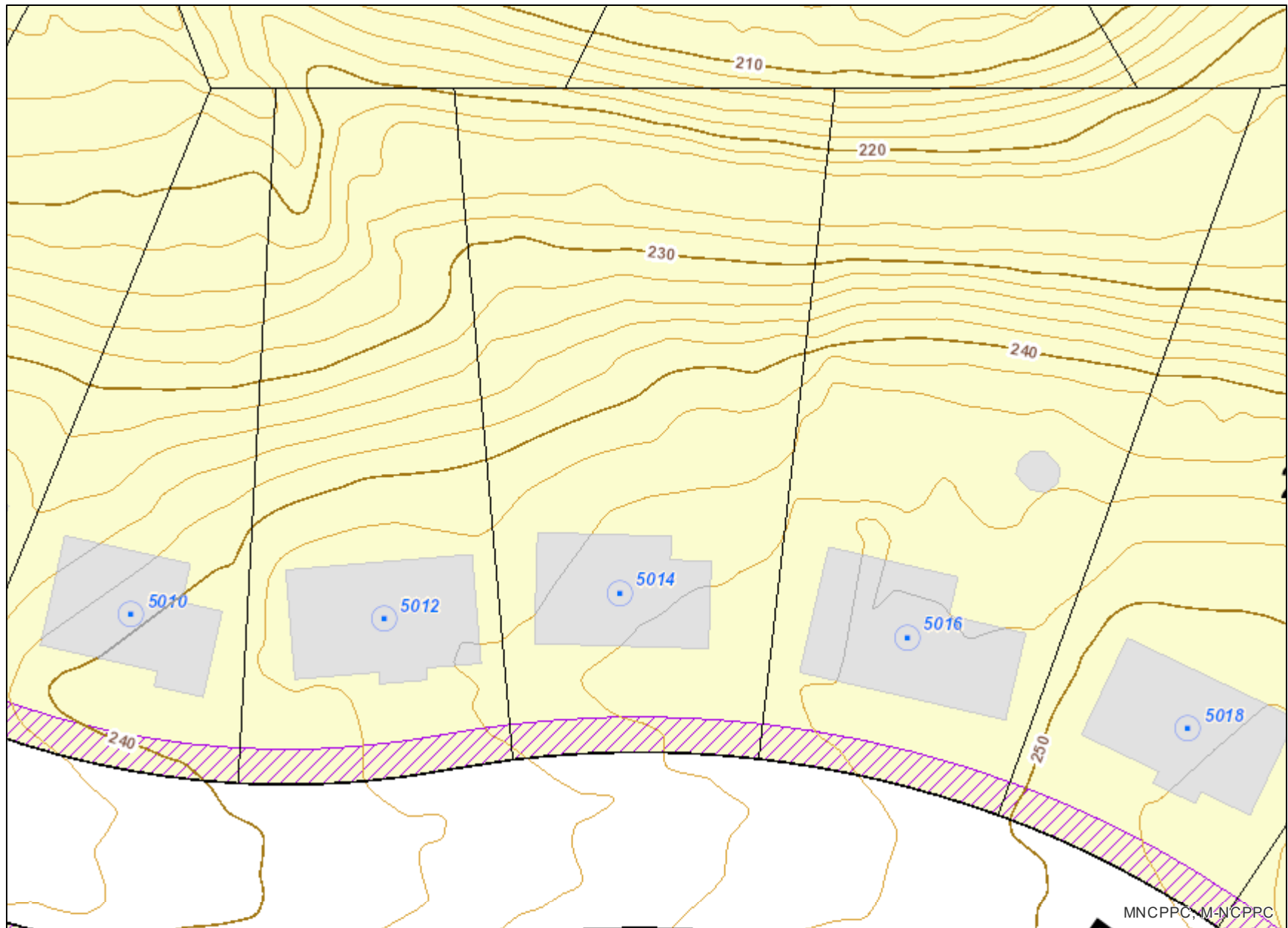
















8.5X11_Landscape



Property
Road Casings

Property


Elevation
Contour - 2 Ft (2021)

7101 (Index Contour)

7102 (Intermediate Contour)

7103 (Index Depression Contour)

7104 (Intermediate Depression Contour)

7105 (Index Hidden Contour)

7106 (Intermediate Hidden Contour)

7107 (Index Hidden Depression Contour)

7108 (Intermediate Hidden Depression Contour)

Easement
Environmental and Cultural (Platted)

Conservation

Floodplain

Landscape

Water Management
Transportation and Circulation (Platted)

Access

Public Utility



Trail

Administrative

Address Point



Building (2020)



Buildings



Buildings Under Construction



Overhead Rooftops/Canopies



Parking Garage



Ruins

Default

Property Base Fill

