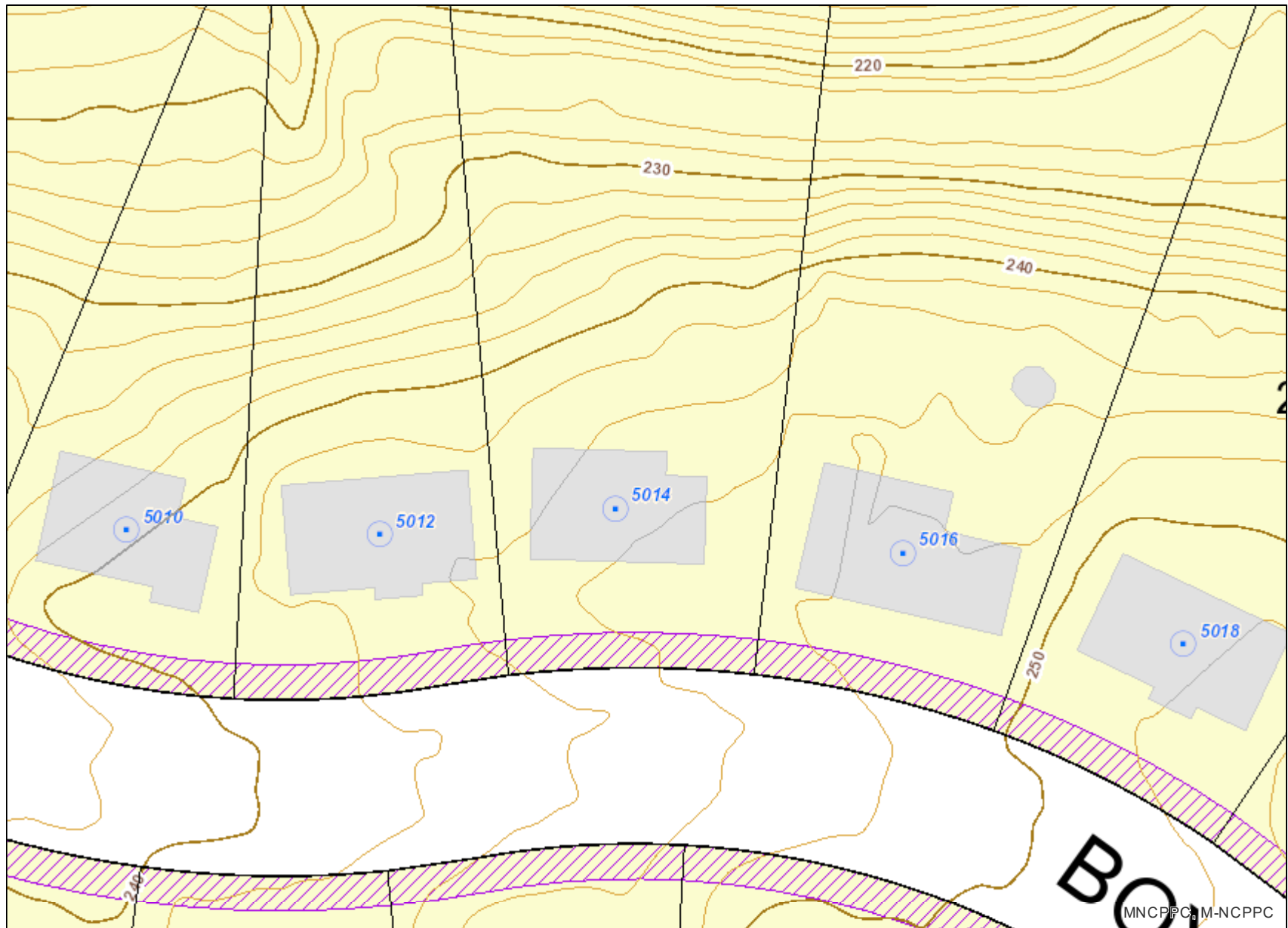


8.5X11_Landscape



Property

Road Casings




Property




Elevation


Contour - 2 Ft (2021)




7101 (Index Contour)




7102 (Intermediate Contour)




7103 (Index Depression Contour)




7104 (Intermediate Depression Contour)




7105 (Index Hidden Contour)



7106 (Intermediate Hidden Contour)




7107 (Index Hidden Depression Contour)




7108 (Intermediate Hidden Depression Contour)

Easement


Environmental and Cultural (Platted)




Conservation




Floodplain




Landscape




Water Management



Transportation and Circulation (Platted)



Access



Public Utility



Trail

Administrative

Address Point



Building (2020)



Buildings



Buildings Under Construction



Overhead Rooftops/Canopies



Parking Garage



Ruins

Default

Property Base Fill

