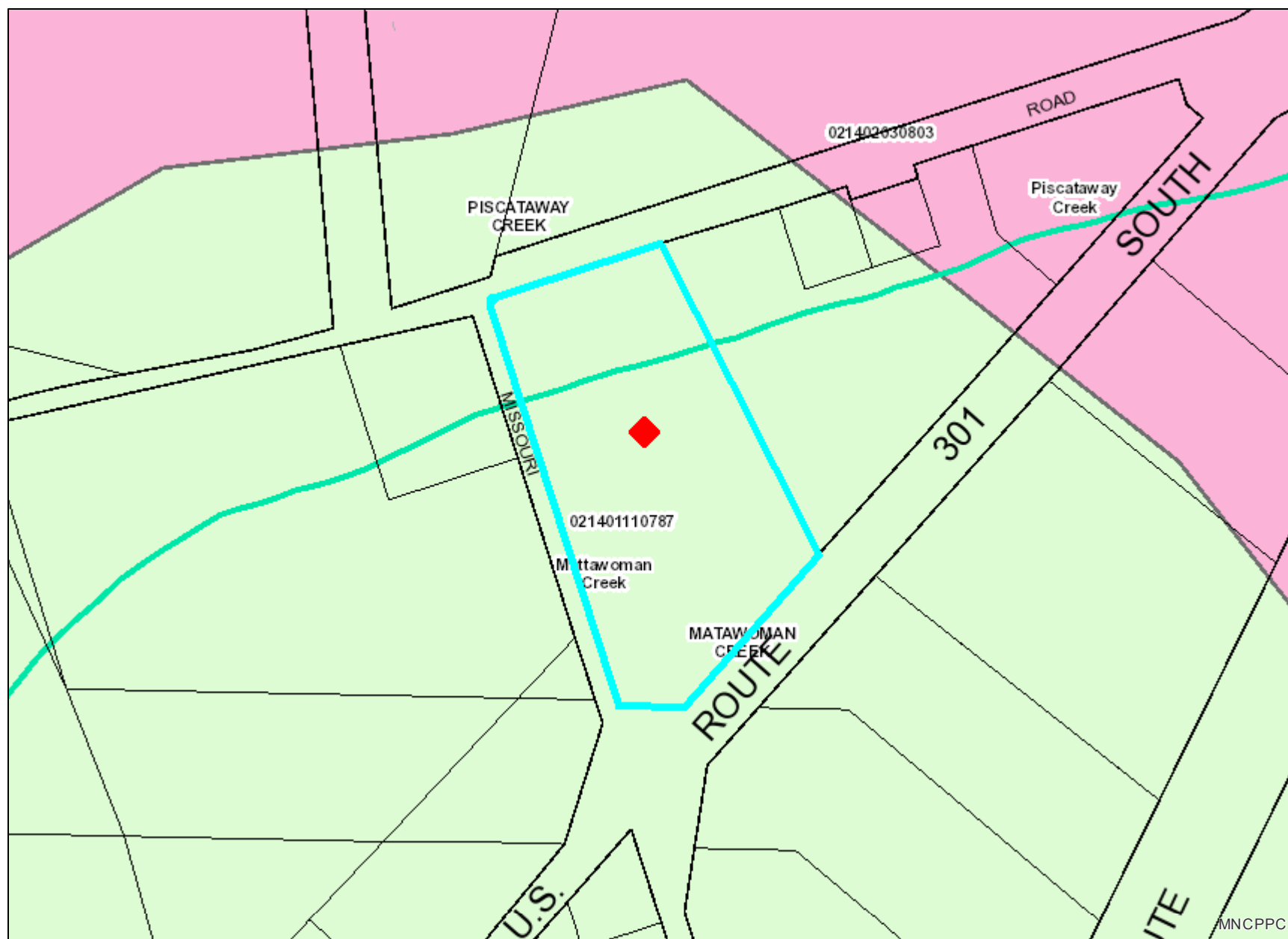


8.5X11_Landscape



Property
Road Casings



Property



Environmental

Stream Center and Drainage (2020)



Bulkhead



Dam



Drainage Connector



Floodwall



Headwall



Hidden Single Line Stream



Hidden Stream Poly Centerlines



Hidden Water Canal



Hidden Water Cooling Channel



Single Line Stream



Stream Poly Centerlines



Water Canal



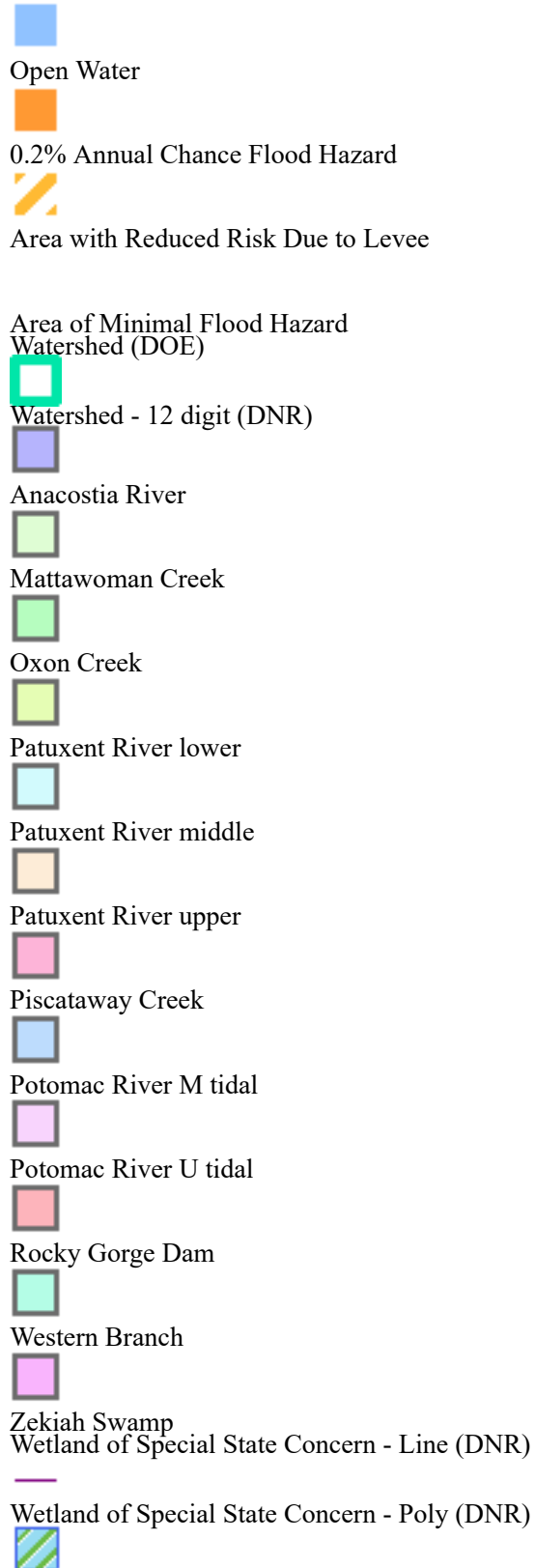
Water Cooling Channel
Floodplain (FEMA - 2016)



1% Annual Chance Flood Hazard



Regulatory Floodway



Wetland (DNR)



Woodland Conservation Area



Planted



Retained



Retained, Not Credited

Zoning

Zoning Beltway Region



Aviation Policy Areas



1



2



3M; 3S



4



5



6

Chesapeake Bay Critical Area Overlay (2015)



Military Installation Overlay - Height



Military Installation Overlay - Noise



High Noise Intensity Zone



Noise Intensity Zone

Military Installation Overlay - Safety




Accident Potential Zone 1



Accident Potential Zone 2





IE
IH
NAC
TAC-C
TAC-E
LTO-C
LTO-E
RTO-L-C
RTO-L-E
RTO-H-C
RTO-H-E
RMH
LCD
LMXC
LMUTC
R-PD
NAC-PD
TAC-PD
LTO-PD



RTO-PD



MU-PD



IE-PD

Default

Property Base Fill

