

Q82 Tinkers Creek







# Legend for Q82 Tinkers Creek

**Property**

Road Casings




Property




**Parks (M-NCPPC)**


Mowing Area




Fine



Occasional




None




Regular

M-NCPPC Parks




**Environmental**


Stream Center and Drainage (2020)




Bulkhead




Dam




Drainage Connector




Floodwall




Headwall



Hidden Single Line Stream




Hidden Stream Poly Centerlines



Hidden Water Canal

  
Hidden Water Cooling Channel

  
Single Line Stream

  
Stream Poly Centerlines

  
Water Canal

  
Water Cooling Channel  
Tree Conservation Plan 2  


## Elevation


Contour - 2 Ft (2021)

  
7101 (Index Contour)

  
7102 (Intermediate Contour)

  
7103 (Index Depression Contour)

  
7104 (Intermediate Depression Contour)

  
7105 (Index Hidden Contour)

  
7106 (Intermediate Hidden Contour)

  
7107 (Index Hidden Depression Contour)

  
7108 (Intermediate Hidden Depression Contour)

## Latest Imagery

2023 Color (May) - 3 inch

Image  


Red: Band\_1



Green: Band\_2



Blue: Band\_3

**Default**

Property Base Fill

