

6015 OLD BRANCH AVE



Legend for 6015 OLD BRANCH AVE

Property

Road Casings




Property




Environmental


Floodplain (DPIE)




Floodplain (FEMA - 2016)




1% Annual Chance Flood Hazard




Regulatory Floodway



Open Water




0.2% Annual Chance Flood Hazard



Area with Reduced Risk Due to Levee

Area of Minimal Flood Hazard
Soil (NRCS)



Default

Property Base Fill

