


Q82 Tinkers Creek SVP




Legend for Q82 Tinkers Creek SVP

Property

Road Casings



Property



Parks (M-NCPPC)

Trails



Mowing Area



Fine



Occasional



None



Regular




M-NCPPC Parks




Environmental


Stream Center and Drainage (2020)




Bulkhead




Dam




Drainage Connector




Floodwall




Headwall




Hidden Single Line Stream




Hidden Stream Poly Centerlines




 Hidden Water Canal

 Hidden Water Cooling Channel


 Single Line Stream


 Stream Poly Centerlines


 Water Canal

 Water Cooling Channel

Elevation

 Contour - 2 Ft (2021)


 7101 (Index Contour)

 7102 (Intermediate Contour)


 7103 (Index Depression Contour)

 7104 (Intermediate Depression Contour)

 7105 (Index Hidden Contour)

 7106 (Intermediate Hidden Contour)

 7107 (Index Hidden Depression Contour)

 7108 (Intermediate Hidden Depression Contour)

Latest Imagery

2023 Color (May) - 3 inch

Image



Red: Band_1



Green: Band_2



Blue: Band_3

Default

Property Base Fill

