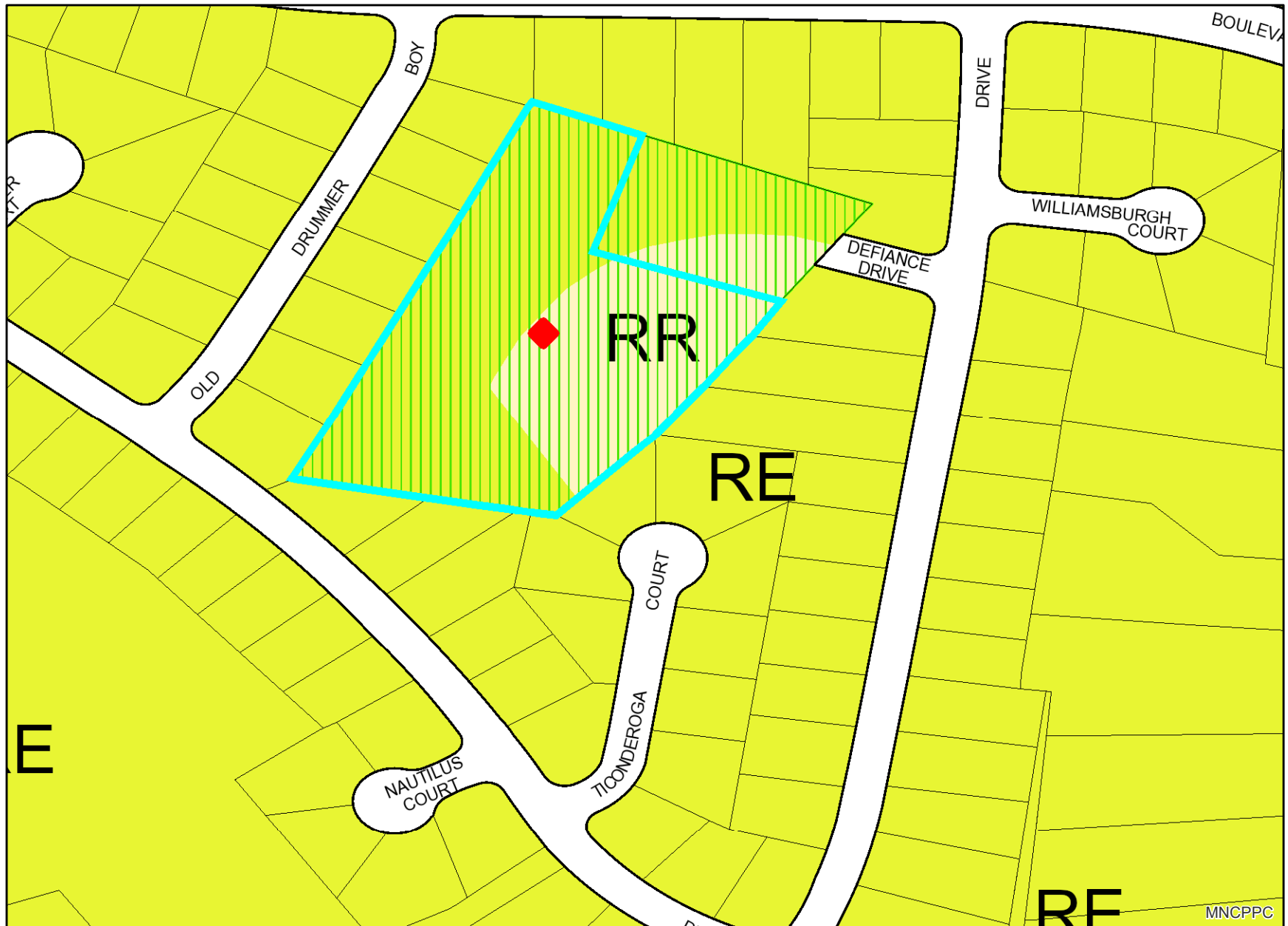




1700



Legend for 1700

Property

Road Casings



Property



Development Activities

Final Plat



Detailed Site Plan



Certificate Of Adequacy



Preliminary Plan



Pre-Preliminary Plan



Planned Development Plan



Conservation Sketch Plan



Zoning Map Amendment



Special Exception (Development Activity)



Departure from Design Standards



Non-Conforming Use



Mandatory Referral



Current Tree Conservation Plan 1 (In DAMS)



Current Tree Conservation Plan 2 (In DAMS)



Current Tree Conservation Plan Exempt (In DAMS)













Current Natural Resource Inventory (In DAMS)



Prior Tree Conservation Plan 1 (In DAMS)



Prior Tree Conservation Plan 2 (In DAMS)

-  Prior Tree Conservation Plan Exempt (In DAMS)
-  Prior Natural Resource Inventory (In DAMS)
-  Alternative Compliance
-  Conservation Plan - Chesapeake Bay Critical Area Rezoning
-  Chesapeake Bay Conservation Plan
-  Vacation
-  Preliminary Alternative Compliance
-  Secondary Amendment
-  Primary Amendment
-  Homeowners Minor Amendment

Easement

-  Environmental and Cultural (Platted)
-  Conservation
-  Floodplain
-  Landscape
-  Water Management
MALPF, HARPP and Rural Legacy
-  HARPP
-  MALPF
-  Rural Legacy
Miscellaneous (Platted)
-  Access



Construction



Lot Line



Negative



Signage



Trail



Utility



Water Management

Mount Vernon Scenic Easement Area



Transportation and Circulation (Platted)



Access



Public Utility



Trail

Zoning

Zoning Beltway Region



Aviation Policy Areas



1



2



3M; 3S



4



5



6
Chesapeake Bay Critical Area Overlay (2015)



Military Installation Overlay - Height



Military Installation Overlay - Noise



High Noise Intensity Zone



Noise Intensity Zone

Military Installation Overlay - Safety



Accident Potential Zone 1



Accident Potential Zone 2



Clear Zone

Neighborhood Conservation Overlay



Prior Special Exception



Special Exception



Zoning Line



Zoning



ROS



AG



AR



RE



RR



RSF-95



RSF-65



RSF-A
RMF-12
RMF-20
RMF-48
CN
CS
CGO
IE
IH
NAC
TAC-C
TAC-E
LTO-C
LTO-E
RTO-L-C
RTO-L-E
RTO-H-C
RTO-H-E
RMH

