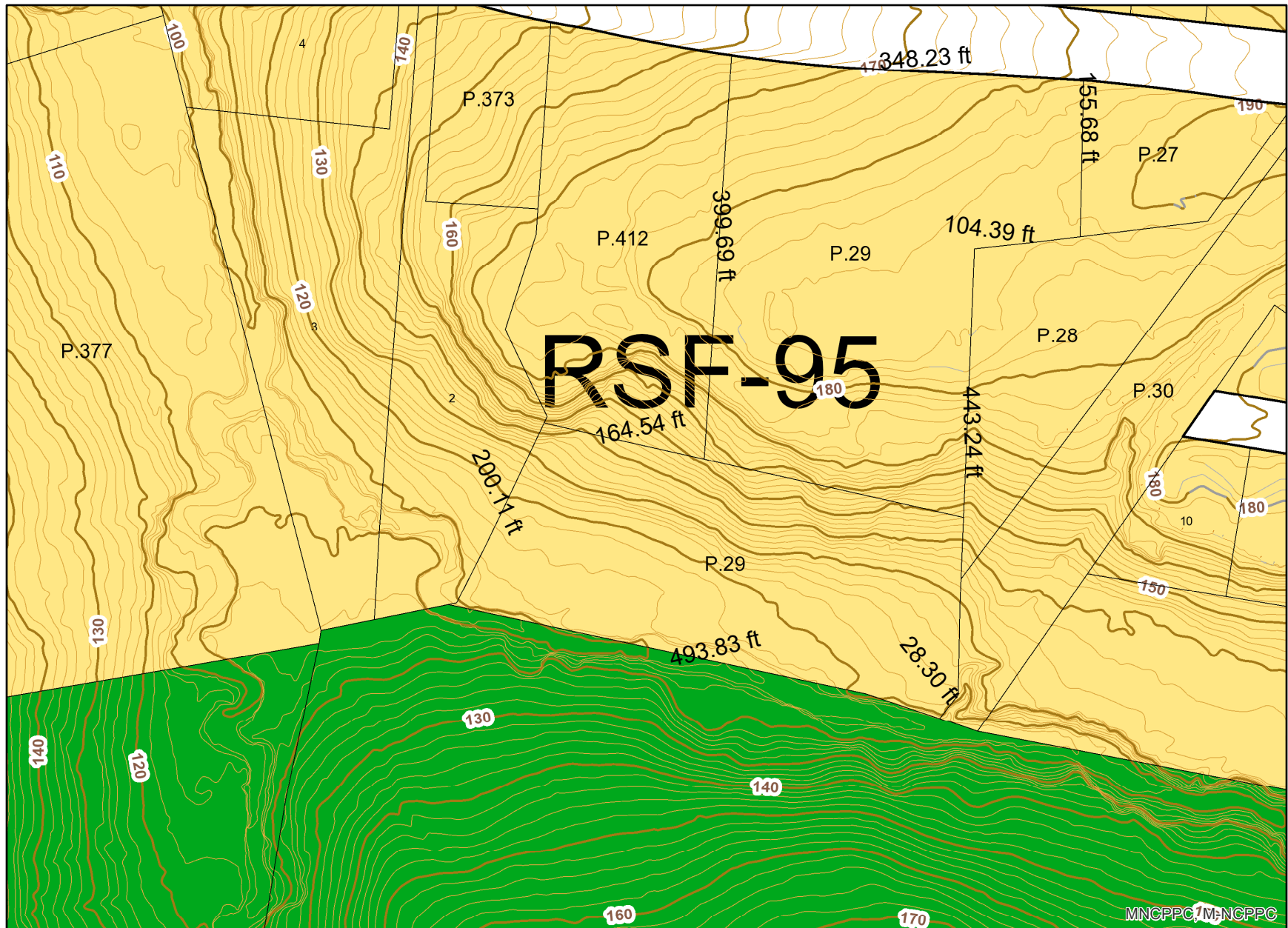


church map



Legend for church map

Property

Road Casings




Property




Elevation


Contour - 2 Ft (2021)




7101 (Index Contour)




7102 (Intermediate Contour)




7103 (Index Depression Contour)




7104 (Intermediate Depression Contour)




7105 (Index Hidden Contour)



7106 (Intermediate Hidden Contour)




7107 (Index Hidden Depression Contour)



7108 (Intermediate Hidden Depression Contour)


Zoning

Zoning Beltway Region




Aviation Policy Areas


1



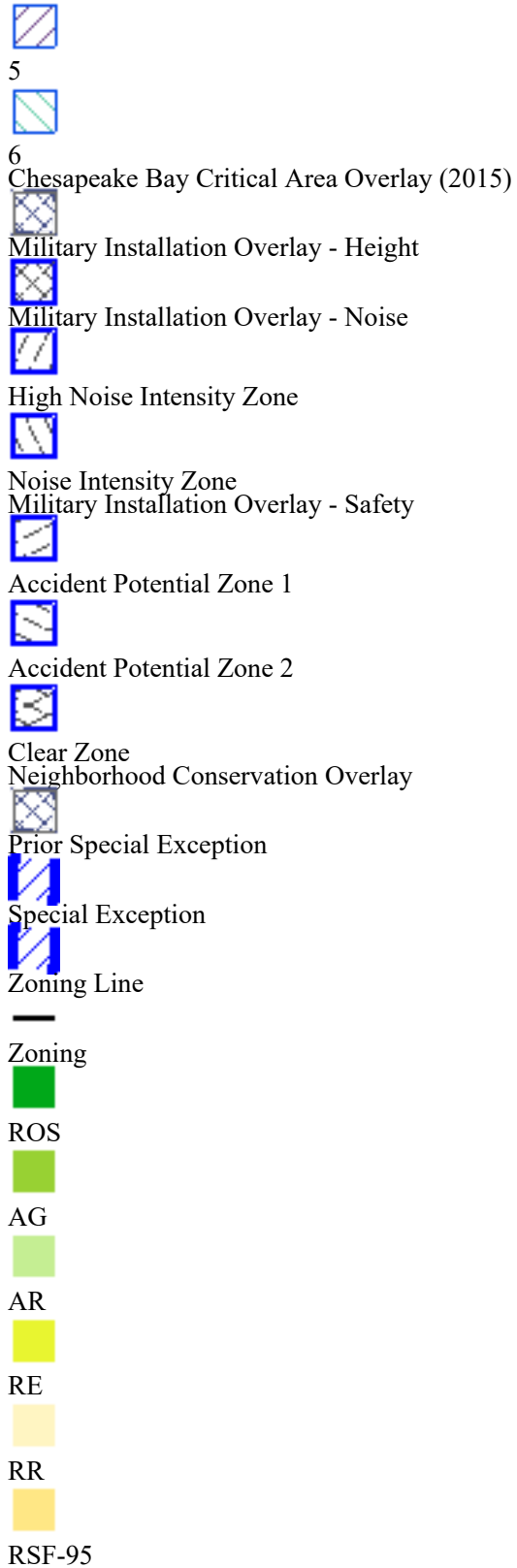
2

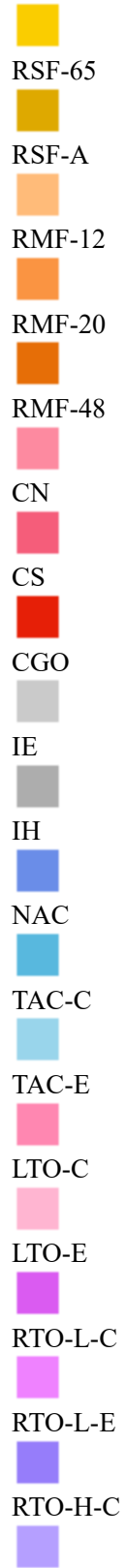


3M; 3S



4





- RTO-H-E
- RMH
- LCD
- LMXC
- LMUTC
- R-PD
- NAC-PD
- TAC-PD
- LTO-PD
- RTO-PD
- MU-PD
- IE-PD

Default
Property Base Fill