



Legend for MAP_007

Property

Road Casings




Property




Zoning


Zoning Beltway Region




Aviation Policy Areas




1




2




3M; 3S




4




5




6




Chesapeake Bay Critical Area Overlay (2015)




Military Installation Overlay - Height




Military Installation Overlay - Noise




High Noise Intensity Zone




Noise Intensity Zone




Military Installation Overlay - Safety



Accident Potential Zone 1



Accident Potential Zone 2



Clear Zone

Neighborhood Conservation Overlay



Prior Special Exception



Special Exception



Zoning Line



Zoning



ROS



AG



AR



RE



RR



RSF-95



RSF-65



RSF-A



RMF-12



RMF-20



RMF-48



CN



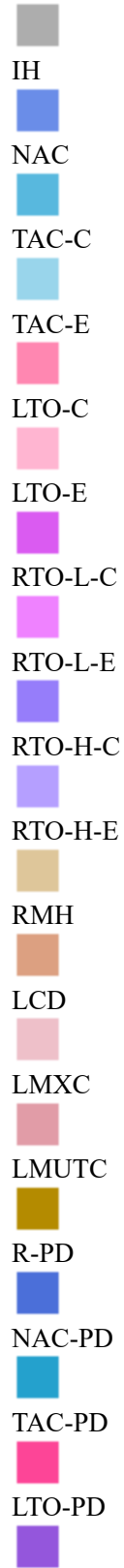
CS



CGO



IE



RTO-PD



MU-PD



IE-PD

Default

Property Base Fill

